

**SUBJECT: MR – BCT Meeting**  
**July 21, 2005 1:30 p.m.**  
 BRAC Conference Room/Conference Call

Check ( )	Name	Organization	Phone	E-mail address
<i>gy</i>	Gail Youngblood	Fort Ord BRAC	831-242-7918	<a href="mailto:Gail.youngblood@monterey.army.mil">Gail.youngblood@monterey.army.mil</a>
<i>RR</i>	Roman Racca	DTSC	916-255-6407	<a href="mailto:Rracca@dtsc.ca.gov">Rracca@dtsc.ca.gov</a>
	Stewart Black	DTSC	916-255-3665	<a href="mailto:sblack@dtsc.ca.gov">sblack@dtsc.ca.gov</a>
	John Chesnutt	U.S. EPA	415-972-3005	<a href="mailto:Chesnutt.john@epa.gov">Chesnutt.john@epa.gov</a>
<i>on phone</i>	Claire Trombadore	U.S. EPA	415-972-3518	<a href="mailto:Trombadore.Claire@epa.gov">Trombadore.Claire@epa.gov</a>
<i>DE</i>	David Eisen	COE	831-393-9692	<a href="mailto:David.Eisen@usace.army.mil">David.Eisen@usace.army.mil</a>
	Bruce Wilcer	Harding ESE	415-884-3168	<a href="mailto:blwilcer@mactec.com">blwilcer@mactec.com</a>
<i>gwg</i>	Gary Griffith	Parsons ES	831-884-2309	<a href="mailto:gary.griffith@parsons.com">gary.griffith@parsons.com</a>
<i>cn</i>	Chieko Nguyen	Fort Ord BRAC	831-899-7372	<a href="mailto:Chieko.nguyen@monterey.army.mil">Chieko.nguyen@monterey.army.mil</a>
<i>LS</i>	Lyle Shurtleff	Fort Ord BRAC	831-242-7919	<a href="mailto:Lyle.Shurtleff@monterey.army.mil">Lyle.Shurtleff@monterey.army.mil</a>
<i>DL</i>	Derek Lieberman	Fort Ord BRAC	831-242-4873	<a href="mailto:Derek.Lieberman@monterey.army.mil">Derek.Lieberman@monterey.army.mil</a>
<i>JP</i>	Jennifer Payne	COE	<i>916-557-7521</i>	<a href="mailto:Jennifer.J.Payne@usace.army.mil">Jennifer.J.Payne@usace.army.mil</a>

**SUBJECT: MR - BCT Meeting**  
**July 21, 2005 1:30 p.m.**  
 BRAC Conference Room/Conference Call

Check ( )	Name	Organization	Phone	E-mail address
<i>CP</i>	Christopher Prescott	COE	(916) 557-7227	<a href="mailto:Christopher.E.Prescott@usace.army.mil">Christopher.E.Prescott@usace.army.mil</a>
<i>X</i>	George Siller	COE		<a href="mailto:George.L.Siller@usace.army.mil">George.L.Siller@usace.army.mil</a>
	Kris Escarda	DTSC	916-255-3651	<a href="mailto:kescarda@dtsc.ca.gov">kescarda@dtsc.ca.gov</a>
<i>EAP</i>	<i>Evelyn Rudel</i>	<i>Parsons</i>	<i>831 884-2342</i>	<i>evelyn.Rudel@parsons.com</i>
	Beth Flynn	MACTEC	<i>707-793-3834</i>	<i>bpFlynn@mactec.com</i>
<i>phone</i>	<i>Neal Navarro</i>			

**Fort Ord Munitions Response BCT Meeting  
Summary of Action Items (June 9, 2005)**

Action Item Description                                      Responsible Party                      Due Date                      Comments

**Site Security/Incident Reports/Detonations**

**Field Work/Removal Action Updates/FWVs**

<b>R</b>	DTSC to discuss with CARB the level of involvement expected for the next prescribed burn.	DTSC	Next BCT meeting	Roman to contact Bob Fletcher.
*	Provide fuelbreak MEC clearance status map.	Army	This week	

**FFA Schedules and MR RI/FS**

<b>C</b>	Forward munitions recovery information on L20.13.3 to the agencies.	Army	Next Week	
<b>C</b>	Forward draft revised Track 3/OU-Habitat FFA schedules.	Army	5/31/05	
*	Conduct additional research on incidental items found in E8a.1.1.2. Decide if the parcel will be addressed in FOST9 or FOST10	Army	ASAP	
*	Provide a concurrence letter on Track 0 Plug-In Approval Memorandum B	DTSC	ASAP	
*	Coordinate Track 2 responses to comments (tentative 6/21) and a conference call (tentative 6/23)	Army	ASAP	

**Ongoing Actions/Other**

	Quarterly Security Program Update	Army	Quarterly	Update OE Security db on web
*	Monthly 3-month deliverables schedule review at BCT meetings	All	Monthly	

- \* indicates new action item
- "R" indicates revised action item
- "C" and gray cells indicate completed items to be withdrawn from list next month

**Fort Ord Munitions Response BCT Meeting  
Summary of Action Items (June 9, 2005)**

<u>Action Item Description</u>	<u>Responsible Party</u>	<u>Due Date</u>	<u>Comments</u>	
R	Provide annotated comment list for FOST9	Army	Next week	Responses on FOST9 to be provided. Changes in the list of FOST9 parcels to be identified.
*	Provide landfill gas monitoring information to Claire - for FOST9 review.	Army	Next week	
*	Revisit 4 parcels for which the Army is still requesting 120(h)(4) concurrence.	EPA		
R	Comments on draft CRUPs associated with FOST8.	DTSC	(ASAP) <sup>2</sup>	Comments by 6/23.
	Concurrence letter on Site 31 restrictions and affected area delineation.	DTSC	Next BCT meeting	
C	Forward ESCA meeting information to the agencies.	Army	Next week	
	Finalize MR BCT minutes from March 18.	Army		Need EPA review of draft minutes.
	Finalize MR BCT minutes from April 13.	Army		Under internal review.
	Finalize MR BCT minutes from May 16.	Army		In the drafting process.

\* indicates new action item

"R" indicates revised action item

"C" and gray cells indicate completed items to be withdrawn from list next month

# Fort Ord Military Munitions Response Program Fieldwork Update

7/15/2005

lyle.shurtleff@monterey.army.mil/  
831-242-7919

1

# MMRP Fieldwork

**MRS Ranges 43-48 (499 total acres minus 171 acres declared SCA equals 328 acres available for subsurface removal 14 of those acres are scheduled for sifting)**

Start work date: 24 Oct 03

Estimated date complete: 13 December 05

ACTION: MMRP removal to depth

Prescribed burn – complete

Surface Safety Sweep - complete

Target Removal - complete

Vegetation removal (cutting/survey) (complete)

Sub-surface analog removal 65% complete (254 acres)

Sifting of development area (Range 45) 47% complete (7 acres)

Digital Survey / Excavation 84% complete (234 acres)

QC/QA 54%/41%(150 and 113 acres respectively)

## ISSUES AND CONCERNS:

1. Analog removal halted to provide capacity for contractor to complete geo excavation on analog area.
2. Digital survey/removal continues. Some grids have hundreds of anomalies per grid. The digital excavation production rate (acre/team days) has been adjusted to 92 percent of scheduled.
3. Sand Gilia has completed its flowering cycle and all grids are now available for removal. A recent bio survey indicates that this year's bloom of Seaside bird's beak is now likely impacted by removal activities in 6 grids. The impact of all removal activities on habitat (protected species) will be assessed at completion of project (5-year assessment).
4. Sifting at Range 45 (Dev Parcel) in Range 43-48 area was suspended 7 April –16 May for armor upgrade to 81mm. Work schedule was adjusted (Friday sifting opns/Monday Geo) to allow digital excavation and sifting operations within expanded (81mm) exclusion zones.
5. Vandalism on June 14 of Range 45 equipment has halted sifting production. No date for restart has been established. Geo survey/excavation continues.

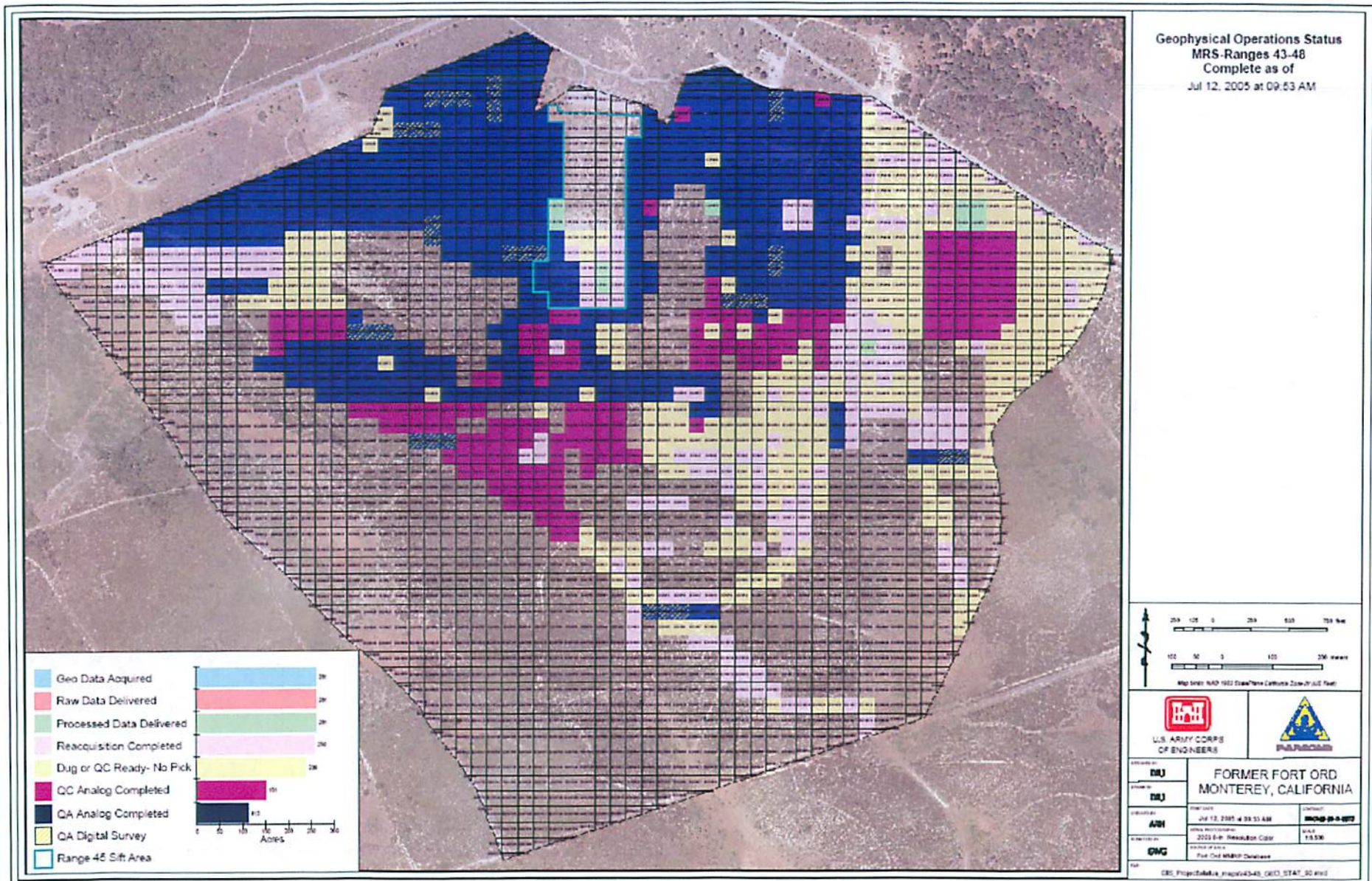
7/15/2005

lyle.shurtleff@monterey.army.mil/

831-242-7919

2

# MRS Ranges 43-48



7/15/2005

lyle.shurtleff@monterey.army.mil/  
831-242-7919



7/15/2005

lyle.shurtleff@monterey.army.mil/  
831-242-7919





JUL 6 2005

7/15/2005

lyle.shurtleff@monterey.army.mil/  
831-242-7919

7/15/05

# **MMRP Fieldwork continued**

Chronological by priority

Acreage is estimated

## **Phase III Impact Area Fuel Breaks 45 ft. subsurface removal (82 acres)**

Start Date: 21 Jul 03 (suspended for CTS)

Estimated date complete: 20 Jun 05

**ACTION: Removal to depth**

Subsurface removal 100% complete

QC 88% complete (72 acres)

QA 75% complete (61 acres)

**Issues and Concerns:**

1. Possible adjustment to fuel break widths and variety may result from lessons learned from MRS Ranges 43-48 vegetation burn.
2. Winter erosion on some fuel breaks has created areas impassable to firefighting equipment. This may inhibit POM FD support of future detonations of suspected UXO identified during this action. Repair of the roadway within selected fuel breaks is being arranged.
3. Some areas within existing fuel break system are not complete (SCA) due to debris, structures, or habitat/topography.

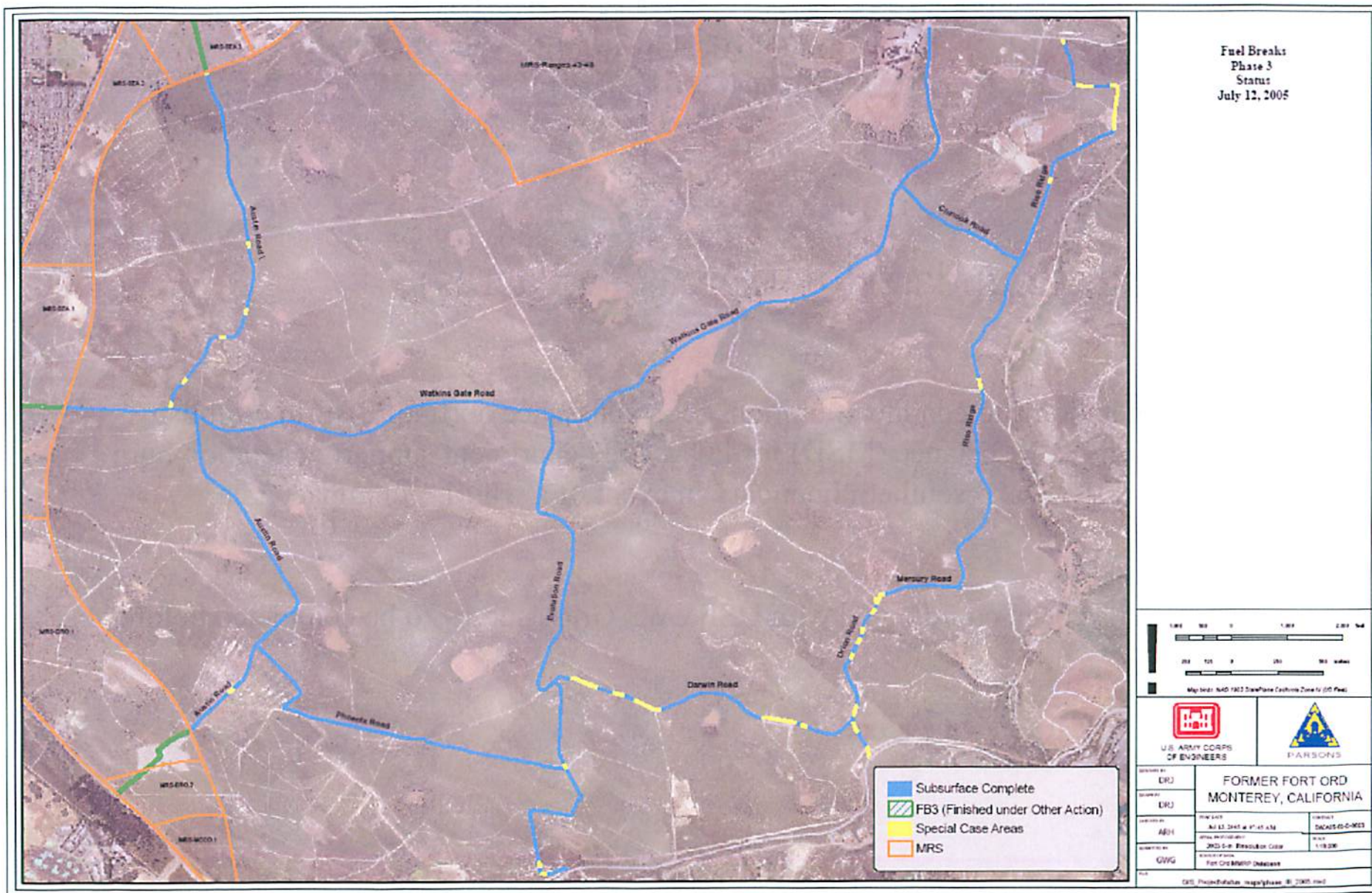
7/15/2005

lyle.shurtleff@monterey.army.mil/

831-242-7919

6

# Fuel Break Status - Impact Area



7/15/2005

lyle.shurtleff@monterey.army.mil/  
831-242-7919

PAGE 7

# **MMRP Fieldwork continued**

Chronological by priority

Acreage is estimated

## **Phase II South Boundary Fuel Break (35 acres)**

Start Date: TBD

**ACTION:** Cut vegetation and conduct munitions reconnaissance north of SBR to establish Minimum Safe Distance (MSD) for POM fire department support vegetation burn of MRS 16/defend southern boundary in event of a wildfire in impact area.

### **Issues and Concerns:**


Action has been coordinated with USF&W. Grass survey to be completed before veg cut.



**200 FT Fuel Break**


(Vegetation and tree cut maintained as required)


55 FT Buffer or to Boundary Line (13 Acres)

 North of S Boundary Road to old Fuel Break (15 Acres)

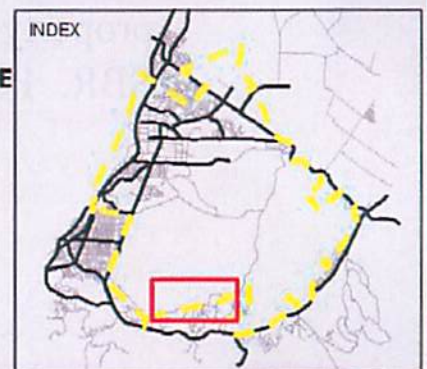

**200 FT MPM / MSD**

(One time Vegetation cut and ordnance reconnaissance)

 200 FT MPM/MSD Buffer (33 Acres Total)

 Former Fort Ord Boundary

**PHASE 2 SOUTH BOUNDARY FUEL BREAK MOST PROBABLE MUNITIONS / MINIMUM SAFETY DISTANCES (MPM / MSD) AREA RECONNAISSANCE**



Aug 25, 2004 at 01:09 PM

GIS\_Project\Improvements\Southboundary\South Boundary fuelbreak b-size phase 2.mxd

# **MMRP Fieldwork continued**

Chronological by priority

Acreage is estimated

## **Other Fuel Break/Wildfire Prevention Actions**

Start Date: TBD

**ACTION:** Cut vegetation to support POM fire department wildfire risk assessment vicinity General Jim Moore Blvd. and South Boundary Road.

### **Issues and Concerns:**

Possible negative public reaction to vegetation cuts in proximity or adjacent to private property (Seaside/DRO). Possible negative public reaction to tree removal in area of SBR. Possible interference with public use of SBR during construction on Hwy 68.

MMRP Fieldwork Update  
 Unexploded Ordnance (UXO)/Munitions Debris (MD)/  
 Range Related Debris (RRD)  
 Summary

<u>Description</u>	<u>UXO/DMM/TBD</u> <u>(Items)</u>	<u>MD</u> <u>(lbs.)</u>	<u>RRD</u> <u>(lbs.)</u>
MR Site MOCO.2	551 (UXO/DMM)	1,545	12,471
MR Site Ranges 43-48 Target Debris	<b>9,557</b>	<b>273,492</b>	<b>179,038</b> <b>1,375,870</b>

# MMRP Site Security Program

## Trespass and MEC Incidents

- One trespass evidence report this period. (MAP)
  - Working on permanent response to vandalism of MMRP contractor equipment vic. Range 45 (Eucalyptus Rd.). Current response is contract guard vicinity of Range 42-45 24/7.
- No MEC incidents reported this period.
  - Working on permanent response to 2.36 inch rocket (UXO) scheduled for detonation vicinity Range 26 discovered missing (4-21-05). Current response includes weekly assessment of perimeter fence and gates.

## Community Education

## Other

- BRAC will update security status for some sites effective next Site Security Program Committee meeting (2-06)





7/15/2005

lyle.shurtleff@monterey.army.mil/  
831-242-7919

USA 13



7/15/2005

lyle.shurtleff@monterey.army.mil/  
831-242-7919

14

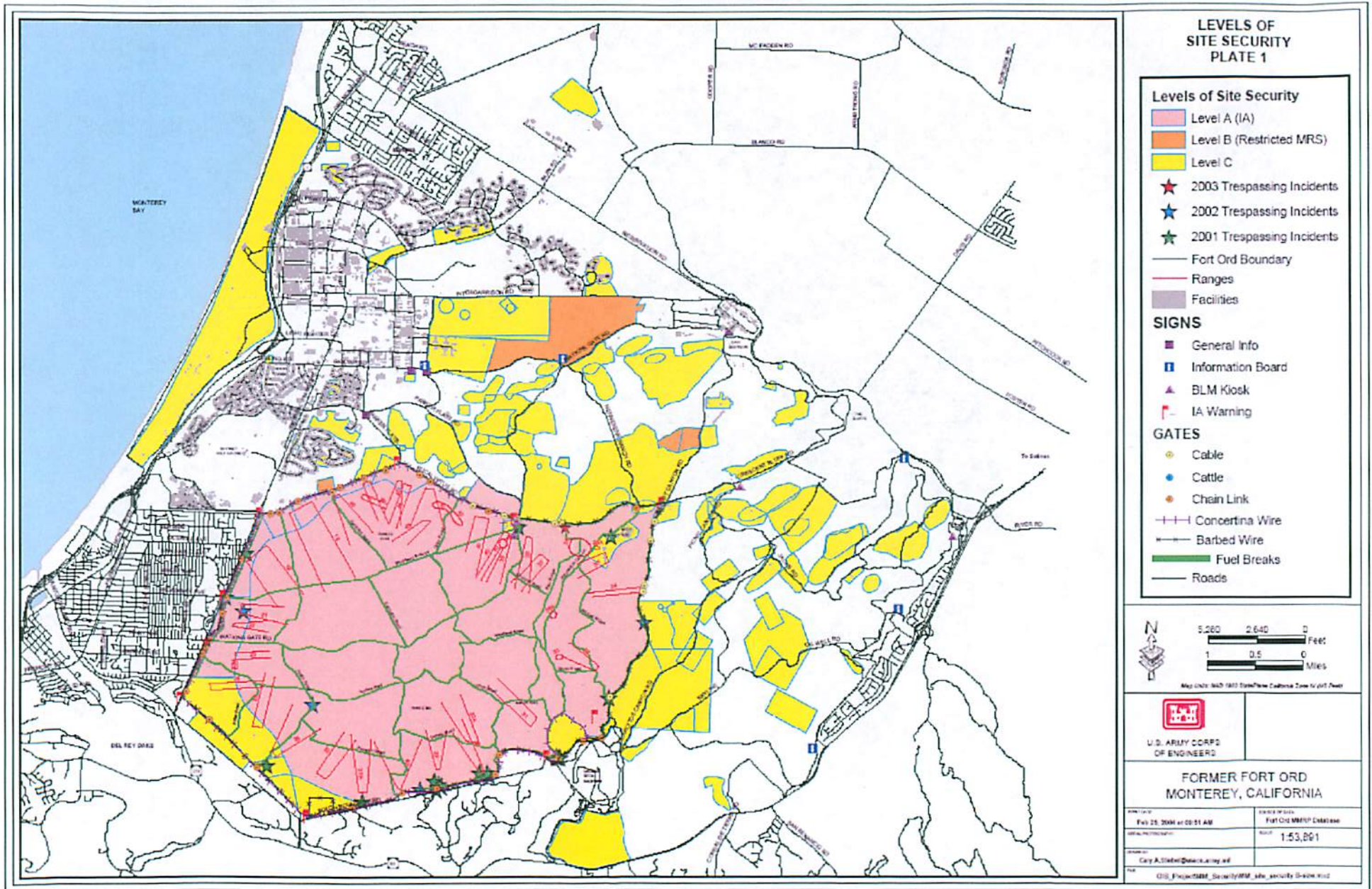


7/15/2005

lyle.shurtleff@monterey.army.mil/  
831-242-7919

00518 15

# Site Security Status



7/15/2005

lyle.shurtleff@monterey.army.mil/  
831-242-7919

16