

SUBJECT: MR BCT Meeting
February 28, 2007 at 1:00 p.m.
 BRAC Conference Room

Check ()	Name	Organization	Phone	E-mail address
	Gail Youngblood	Fort Ord BRAC	831-242-7918	Gail.youngblood@monterey.army.mil
<i>RR</i>	Roman Racca	DTSC	916-255-6407	Rracca@dtsc.ca.gov
	Stewart Black	DTSC	916-255-3665	sblack@dtsc.ca.gov
	John Chesnutt	U.S. EPA	415-972-3005	Chesnutt.john@epa.gov
	Claire Trombadore	U.S. EPA	415-972-3518	Trombadore.Claire@epa.gov
	David Eisen	COE	831-393-9692	David.Eisen@usace.army.mil
<i>BLW</i>	Bruce Wilcer	Harding ESE	415-884-3168	blwilcer@mactec.com
<i>CH</i>	Chieko Nguyen	Fort Ord BRAC	831-899-7372	Chieko.nguyen@monterey.army.mil
<i>WJ</i>	Lyle Shurtleff	Fort Ord BRAC	831-242-7919	Lyle.Shurtleff@monterey.army.mil
<i>DSL</i>	Derek Lieberman	Fort Ord BRAC	831-242-4873	Derek.Lieberman@monterey.army.mil
	Jennifer Payne	COE		Jennifer.J.Payne@usace.army.mil
<i>WCC</i>	Bill Collins	Fort Ord BRAC	831-242-7920	William.collins@monterey.army.mil
	Christopher Prescott	COE	916-557-7227	Christopher.E.Prescott@usace.army.mil

SUBJECT: MR BCT Meeting
February 28, 2007 at 1:00 p.m.
 BRAC Conference Room

Check ()	Name	Organization	Phone	E-mail address
	George Siller	COE	916-557-7418	George.L.Siller@usace.army.mil
	Guy Romine	AEC	971-645-3645	Guy.romine1@us.army.mil
	Chao Thao	DTSC	916-255-3649	CThao@dtsc.ca.gov
	Peter Kelsall	Shaw E&I	831-883-5810	Peter.Kelsall@shawgrp.com
KJS	Kevin Siemann	Shaw E&I	831-883-0103	Kevin.Siemann@shawgrp.com
CSB	Cynthia Burris	USACE	916-557-6745	Cynthia.S.Burris@usace.army.mil
JCH	Judy C. Huang	US EPA	415-972-3681	huang.judy@epa.gov
	Tom Hall	USEPA CONTRACTOR	501-753-7987	THall@TechhausInc.com
EPF	Beth Flynn	MACTEC	707-793-3834	bpFlynn@mactec.com
CD	Chris Duymich	POMFD	(831) 242-7701	chrisduymich@monterey.army.mil

MR BCT Meeting
February 28, 2007 at 13:00 p.m.
BRAC conference room

Item	Action	Comment
Property Transfer	Update	
Five-Year Review	Update	
Fieldwork Update	Update	MRS-16 Range 36A Range 44
Site Security Program	Update	
Track 3	Update	
Track 2 DRO MRA	Update	RI/FS
Track 2 Parker Flats MRA	Update	Proposed Plan Record of Decision
Report Status	Update	
FFA Schedule	Update	
Action Items	Update	
Next BCT meeting	Discuss	

Fort Ord
Military Munitions Response
Program
Fieldwork
Update

2/27/2007

lyle.shurtleff@monterey.army.mil/
831-242-7919

1

MMRP Fieldwork Update

MRS-16


A prescribed burn has been completed on the 79 acre area of MRS-16 in preparation for a removal to depth munitions response. Habitat management transects have been installed to support monitoring of vegetation recovery from the preparatory, prescribed burn, and munitions response actions. A subsurface MEC removal is in progress.

PHASES:	<u>Start Date</u>	<u>Date Complete</u>
Preparatory Actions	06-19-06	07-12-06
Prescribed burn	10-19-06	10-19-06
Surface safety sweep	10-23-06	11-03-06
Vegetation removal (remainder)	11-14-06	12-14-06
Surface Removal	12-04-06	01-05-07
Subsurface removal	01-08-07	
Digital survey		
Digital survey/QC/QA		

ISSUES AND CONCERNS:

- Army will produce a summary of the prescribed burn action (Relocation, Air Monitoring, POM FD AAR) (target pub date Draft 28 Feb)
- Buried MD encountered in several areas and at depths below 4 ft.

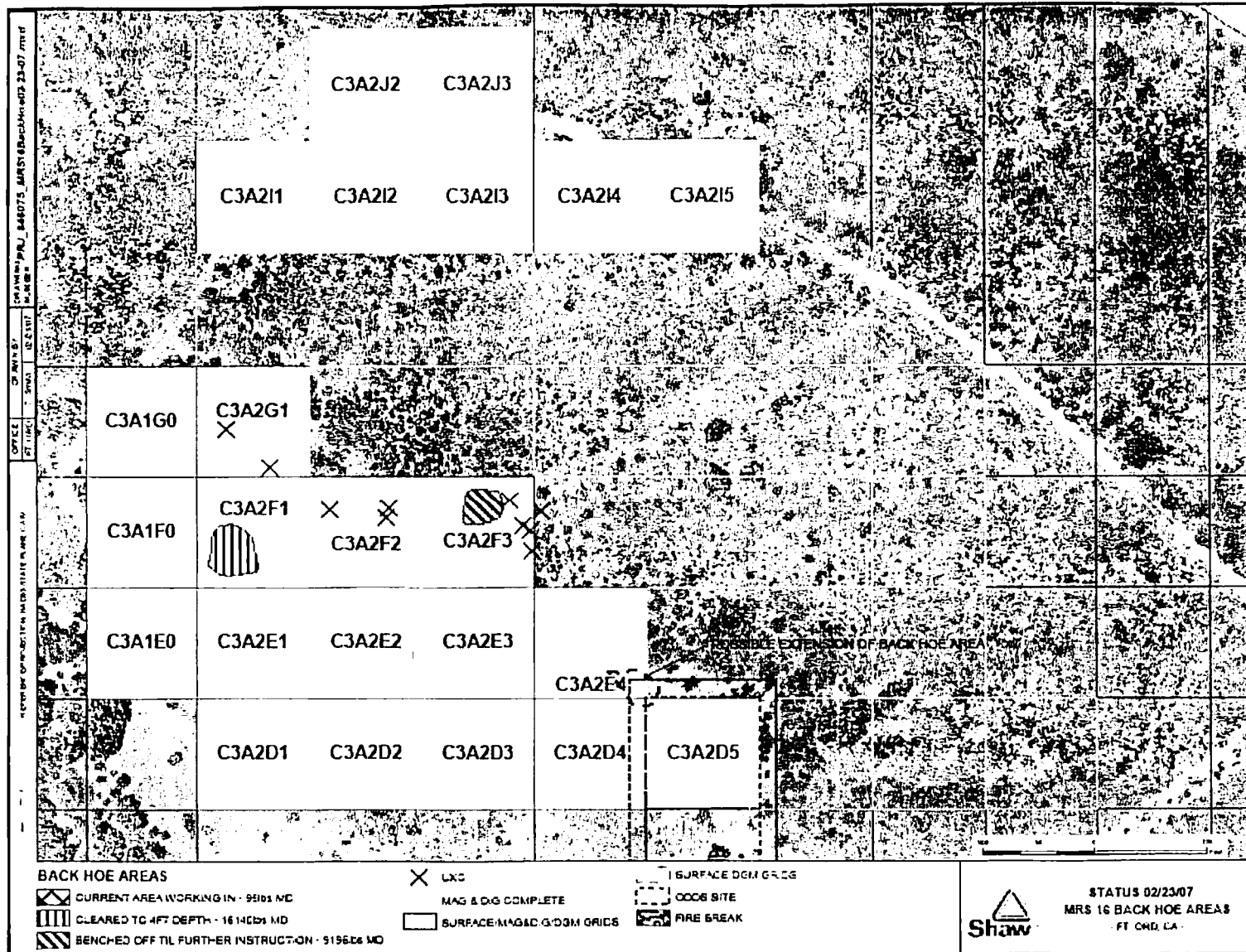
MEC Fieldwork Status MRS-16



2/27/2007

lyle.shurtleff@monterey.army.mil/
831-242-7919

MEC Fieldwork Subsurface Status MRS-16



2/27/2007

lyle.shurtleff@monterey.army.mil/
831-242-7919

MMRP Fieldwork Update

PROJECT: Range 36A

The munitions response for Range 36A is in progress. The vegetation on the 1.8-acre area of Range 36A was removed (cut) in preparation for the munitions response action. A digital (EM-61) survey of the area identified significant subsurface anomalies. One range-related debris item was treated (wholly inert 250-pound General Purpose practice bomb). Excavation of subsurface areas per agreement between Army and DTSC is complete. No MEC was discovered.

Start date: 5-2-06

Date complete: 2-19-07

PHASES:

Surface safety sweep	Complete
Vegetation removal	Complete
Digital survey	Complete
Subsurface sampling (peak anomalies)	Complete
Closure plan amendment	Complete
Subsurface removal action	Complete

ISSUES AND CONCERNS:

None

2/27/2007

lyle.shurtleff@monterey.army.mil/
831-242-7919

5

MMRP Fieldwork Update

PROJECT: MRS-BLM 2007 Removal Action

A munitions response action is scheduled for a portion of MRS-BLM in 2007 in accordance with the Track 3 ROD. The area scheduled for removal is comprised of approximately 832 acres of the southwestern-most portion of the MRS-BLM bordered by the City of Del Rey Oaks to the west, Watkins Gate Road to the North and South Boundary Road to the south. The 2007 removal area is broken into burn units of 100+ acres for the purpose of planning and controlling vegetation removal. Burn units A, B, and C, a total of approximately 520 acres, are separated from burn units D and E, a total of approximately 312 acres, geographically to limit the size of contiguous burn areas.

Start date: March 07 (prep)

Estimated date complete: December 2007

PHASES:

- Site preparation
- Vegetation removal
 - prescribed burn
 - vegetation cutting
- Surface removal
- Subsurface removal (limited)
- Digital survey (map)


ISSUES AND CONCERNS:

1. Concurrence of vegetation removal plan by USF&WS is required for burn prep in habitat
2. Adjacent parcel (Del Rey Oaks) is scheduled for development 2008
3. Nearby residential areas as well as, commercial, and transportation facilities may be impacted

2/27/2007

lyle.shurtleff@monterey.army.mil/
831-242-7919

6



2/27/2007

lyle.shurtleff@monterey.army.mil/
831-242-7919

MMRP Fieldwork Update

PROJECT: Parcel E20.c.1

A munitions investigation actions is planned for this parcel. The plan includes:

- Cutting the vegetation on 10 acres surrounding the gridsof the parcel where numerous Mark II grenade fragments have been found
- Use of a EM-61 to map the surface to determine highest densities or metallic debris
- Analysis of the data for electromagnetic signatures of the Mark II grenade
- Excavation of those anomalies and the conduct of appropriate QC/QA processes
- Report findings

Start date: TBD

Estimated date complete: TBD

PHASES:

Site preparation

Vegetation removal

Digital survey (map)

Investigation

Report

ISSUES AND CONCERNS:

2/27/2007

lyle.shurtleff@monterey.army.mil/
831-242-7919

8

MMRP Fieldwork Update
Unexploded Ordnance (UXO)/Munitions Debris (MD)/
Range Related Debris (RRD)
Summary

<u>Description</u>	<u>UXO/DMM/TBD</u> <u>(Items)</u>	<u>MD</u> <u>(lbs.)</u>	<u>RRD</u> <u>(lbs.)</u>
MRS-16	52/1/8	29,413	N/A
Range 36A	0/0/0	N/A	250

MMRP Site Security Program

Trespass Incidents:

- Jan 27, a woman was encountered within MRS-16. She described crawling inside the fence line to retrieve her dog that had strayed within. She and dog were escorted outside the fence line.
- Feb 12, Mountain bike tracks were observed at Range 34 Gate at Barloy Canyon Road. A slack fence wire was found at intersection of the tracks and the fence line. The track of the tire marks was lost at the crest of the ridge 50m east of the site. A spanner was installed in the fence and POM Police were notified.

MEC Incidents:

- None

Community Education: Total recipients to date: 0

MEC Rec and Safety Tng: Total personnel trained to date: 70

Other:

- Annual MRS Security Program Committee Meeting completed on Feb 21.
- Open house was completed on Feb 24.