


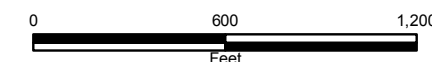
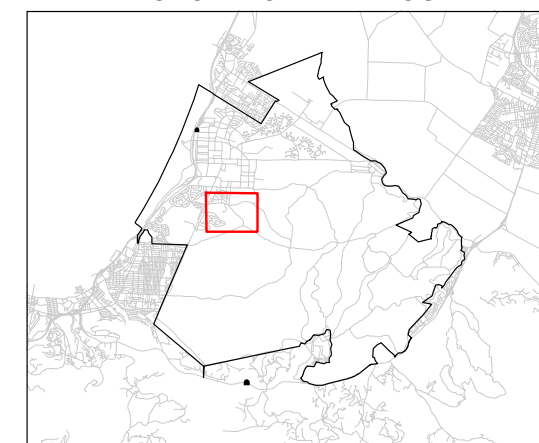


EXPLANATION

-  TRACK 1 PLUG-IN AREA (PARCEL L23.5.2)
-  TRACK 1 MUNITIONS RESPONSE SITE (COMPLETED)
-  OTHER MUNITIONS RESPONSE SITE



AREA SHOWN ON PLATE OUTLINED



DRAWN: TJH	PROJECT NO: 4088053153 7
ENGINEER:	SCALE:
CHECKED:	APPROVED:
DATE: 11/2005	DATE:

Track 1 Approval Memorandum
Multiple Sites, Groups 1-5
Former Ford Ord, California

Group 3 Parcel L23.5.2 (FBTA)
1999 Aerial Photograph

PLATE

G3-4