






SUBJECT: MR BCT Meeting
August 9, 2011
10:00 a.m. BRAC Conference Room

	Name	Organization	Phone	E-mail address
✓ GJY	Gail Youngblood	Fort Ord BRAC	831-242-7918	Gail.youngblood@us.army.mil
RR	Roman Racca	DTSC	916-255-6407	Rracca@dtsc.ca.gov
JH	Judy Huang	U.S. EPA	415-972-3681	Huang.judy@epa.gov
LM	Lewis Mitani	U.S. EPA	415-972-3032	mitani.lewis@epa.gov
DE	David Eisen	COE	831-393-9692	David.Eisen@usace.army.mil
	Christopher Prescott	USACE	916-557-7227	Christopher.E.Prescott@usace.army.mil
	Clinton Huckins	COE	831-884-9932	Clinton.j.huckins@usace.army.mil
	Eric Morgan	BLM	831-394-8314	eric_morgan@ca.blm.gov
SC	Stan Cook	FORA	831-883-3672	Stan@fora.org
WKC	Bill Collins	Fort Ord BRAC	831-242-7920	William.K.Collins@us.army.mil
LN	Lyle Shurtleff	Fort Ord BRAC	831-242-7919	Victor.L.Shurtleff@us.army.mil
	Peter Kelsall	Shaw E&I	831-883-5810	Peter.Kelsall@shawgrp.com
DJL	Derek Lieberman	Fort Ord BRAC	831-242-4873	Derek.S.Lieberman@us.army.mil
TG	Terry Gleason	USACE	916-557-6814	Terry.d.gleason@usace.army.mil
	Chieko Nozaki	Fort Ord BRAC	831-899-7372	Chieko.n.nozaki.ctr@us.army.mil
	Bruce Wilcer	MACTEC E&C	707-793-3887	blwilcer@mactec.com
	Mark Eldridge	AEC	410/436-6325	Mark.h.eldridge@us.army.mil
KJS	Kevin Siemann	Shaw E&I	831-883-5804	Kevin.Siemann@shawgrp.com
	Chris Duymich	POM FD	831-242-7901	Chris.duymich@us.army.mil

SUBJECT: MR BCT Meeting
August 9, 2011
10:00 a.m. BRAC Conference Room

	Melissa Broadston	Fort Ord BRAC	831-393-1284	Melissa.Broadston@us.army.mil
	Rob Robinson	Fort Ord BRAC	831-242-7900	clinton.w.robinson@us.army.mil
	Chris Goddard	USACE	916-557-6796	Christopher.A.Goddard@usace.army.mil
	Steve Crane	ITSI	916/853-1839	scrane@itsi.com
	Erin Caruso	ITSI	925/946-3559	ecaruso@itsi.com

MR BCT Meeting Agenda

Tuesday, August 9, 2011 at 10:00 AM

ESCA

UPDATE.

Item	Action	Comment
Property Transfer	Update	
Community Relations	Update	
Fieldwork / Track 3	Update	<ul style="list-style-type: none">- -Units 15/21 (fieldwork / report status)- Non-burn areas (fuelbreaks)- Units 4/5A/9/11/12 (work plan / work status)
Site Security Program	Update	
Remaining RI/FS Areas Program	Update	<ul style="list-style-type: none">- Site assessment status (report and fieldwork)- BLM-HQ Track 1 AM status- E20c.1 & MRS-24A/C Track 1 AM status (Seaside coordination)
Report Status	Update	
FFA Schedule	Update	
Action Items	Update	
Next BCT meeting	Schedule	<ul style="list-style-type: none">- 9/14 @ 1:30 PM

**FORT ORD REUSE AUTHORITY
FORA ESCA REMEDIATION PROGRAM**

Technical Progress and Summary of Public Participation

July 2011

Document Technical Progress or Work Completed

FORA ESCA Remediation Program's critical dates, technical progress, or work completed within the month of July are:

July 1, 2011: Field visit to FORA ESCA properties to inspect signage along Gigling Road and Jerry Smith Corridor.

July 5, 2011: Prepared a letter to Environmental Protection Agency (EPA) requesting the notice of completion for the County North Track 1 property.

July 5, 2011: Biweekly ESCA Team conference call.

July 6, 2011: Received and reviewed the latest Quality Assurance Oversight Professional (QAOP) invoice (June) for the ESCA Third-Party Quality Assurance (QA) work.

July 6, 2011: Communication with EPA regarding their yearly billing for response costs for services rendered.

July 6, 2011: Field update with ESCA contractor (Field Manager).

July 6, 2011: Arranged a meeting with California State University Monterey Bay (CSUMB) and the ESCA team to brief CSUMB on the remediation efforts being conducted on their property and what they will receive when the remediation is completed.

July 6, 2011: Prepared a letter for EPA and DTSC requesting a certificate of completion of the remedial action for the County North Track 1 Plug-in property per the Administrative Order on Consent (AOC) requirements.

July 7, 2011: Attended the weekly Eucalyptus Road construction meeting to coordinate Unexploded Ordnance (UXO) construction support for the project.

July 7, 2011: Amended the existing FORA/Whitson Engineers contract to add survey monumentation to the list of approved activities now that they have scheduled the required UXO construction support and escorts.

July 8, 2011: General ESCA office coordination to prepare an ESCA update for Emergency Services providers, to discuss other upcoming FORA milestones and to schedule a meeting with FORA Executive Officer to provide a briefing update on ESCA activities.

July 8, 2011: Sent the monthly ESCA AOC Report to the Regulators.

July 8, 2011: Received the hard copy of a letter from EPA (in consultation with DTSC) concurring that the RQA added benefit but that it needed to move on to an Implementation Stage on the rest of the ESCA properties identified by the jurisdictions as being anticipated for residential reuse.

July 11, 2011: Meeting with the Army BRAC office to discuss the next steps in the Range 46 & 47 portions of the Interim Action Ranges where the ESCA team has ceased work so that the Army can test the soils for munitions constituents.

July 12, 2011: Meeting with FORA Executive Officer for a general briefing and review of the ESCA Remediation Program.

July 13, 2011: Received and reviewed the latest FORA Annual Report that contains an update on the ESCA Remediation Program for the past year.

July 13, 2011: Meeting with ARCADIS and CSUMB staff to provide new staff members with background on the CSUMB ESCA property and an update on the progress on the ESCA remediation work on the CSUMB property.

July 13, 2011: Field update with ESCA contractor (Field Manager).

July 14, 2011: Received and reviewed the EPA invoice of ESCA response costs for fiscal year 2010/2011.

July 14, 2011: Received and reviewed the DTSC estimate of ESCA response costs for fiscal year 2010/2011.

July 14, 2011: Attended the weekly Eucalyptus Road construction meeting to coordinate UXO construction support for the project.

July 18, 2011: Received and reviewed revisions to the last two Quality Assurance Oversight Professional (QAOP) Third-Party ESCA Quality Assurance (QA) field reports.

July 18, 2011: Received the QAOP ESCA Third-Party QA consultant's updated insurance certificate.

July 18, 2011: Received and reviewed the EPA concurrence letter to FORA's letter of Request for Certification of Completion of Remedial Action, County North MRA.

- July 18, 2011: Received a hardcopy of the EPA invoice for fiscal year 2010/2011.
- July 18, 2011: Provided ARCADIS/Weston field crew with "game" cameras to install in Parker Flats area in an attempt to photograph the equestrian who continues to violate and vandalize the ESCA no-trespassing signs in the area.
- July 19, 2011: Received, reviewed and approved the application form for use of the MOUT facility by the Army 229th scheduled for August 13, 2011.
- July 20, 2011: Received the hard copy of the EPA letter granting the certificate of completion for the County North Track 1 site closure during the monthly ESCA Regulatory meeting.
- July 20, 2011: Monthly ESCA Regulatory meeting.
- July 21, 2011: Provided the Army MR BCT with an update on the ESCA Program.
- July 22, 2011: Notification from ARCADIS/Weston of their submittal of the Statement of Removal for ESCA property Parker Flats Phase 1 to U.S. Army Tech Center for Explosives Safety (USATCES). USATCES will forward this document to DDESB and is in the process of completing a Statement of Removal for the ESCA County North property.
- July 25, 2011: Coordination with ARCADIS/Weston to identify the information collected last weekend with the digital game cameras set up to catch trespassing traffic on ESCA property.
- July 25, 2011: Coordination with Army BRAC office to set up a meeting with Tom Lederle scheduled for August 3rd in the FORA offices for an ESCA Program update.
- July 26, 2011: Meeting with ESCA team to finalize the draft August Army CIW ESCA update PowerPoint presentation.
- July 26, 2011: Biweekly ESCA Team conference call.
- July 26, 2011: Sent out a notice to the ESCA team that Laguna Seca will be using Barloy Canyon Road on Friday, August 19th with a request to confirm that this event will not cause a conflict with the ESCA field work.
- July 26, 2011: Coordination with City of Seaside to review the Monterey Peninsula Water Management District (MPWMD) Aquifer Storage Recharge (ASR) Permit application and Seaside's conditional approval of the work pending ESCA programmatic requirements.

July 26, 2011: Received notification from City of Seaside of their approval for a grading permit for the MPWMD Santa Margarita Well Site construction activities.

July 27, 2011: Received a report from the Army BRAC office field crew who observed people at the MOUT site that appeared to be trespassers. After checking the MOUT site calendar, ESCA RP advised Army BRAC personnel no organization is authorized to access the MOUT and to arrest and/or cite the trespassers.

July 27, 2011: Sent EPA and DTSC Field Variance Form No. IARWP-001: Blow in Place Procedures for Interim Action Ranges MRA, Final Phase II Interim Action Work Plan.

July 27, 2011: Conference call with EPA and DTSC to discuss the ramifications of continued trespassing by one equestrian before meeting with the Marina Equestrian Center Board of Directors to discuss the activities of this equestrian who leases a stall from them.

July 28, 2011: Communication with EPA and DTSC to provide a summary of the meeting with The Marina Equestrian Center Board of Directors regarding the trespassing incident by one of their equestrian members.

July 28, 2011: Attended the weekly Eucalyptus Road construction meeting to coordinate UXO construction support for the project.

July 28, 2011: Forwarded a draft summary of incidents and actions pertaining to the trespassing and vandalism caused by equestrian trespasser for ARCADIS personnel to complete.

July 28, 2011: Forwarded a map of the current ESCA access corridors to Marina Equestrian Center to share with their membership.

July 28, 2011: Forwarded a request to the Monterey County Sheriff's Department for the any and all police reports associated with a Ms. Jane Fields for trespassing with her horse on ESCA property.

Summary of Public Participation

FORA ESCA Remediation Program's critical outreach dates and public participation completed within the month of July are:

July 1, 2011: Reissued an annual vehicle access permit for the California Plant Society biologist to use the roads through ESCA property.

July 1, 2011: ESCA Hotline updates.

- July 1, 2011: ESCA updates for CSUMB, Fort Ord Google Users Group listserv, Facebook and Twitter general distribution.
- July 5, 2011: Provided an updated Right of Entry (ROE) to the Monterey County Search and Rescue Dogs, Inc. (MCSARD) for the upcoming year and met with the new MCSARD President to review the details of the ROE.
- July 5, 2011: Followed up with Central Coast Cyclocross (CCCX) road bike ride after last weekend's rides on ESCA roads to determine if improved coordination efforts were successful.
- July 6, 2011: Provided a report to the Monterey County Illegal Dumping Task Force of a couch located on ESCA property at the corner of Jerry Smith Corridor and Inter-Garrison Road.
- July 7, 2011: Communication with the Navy Postgraduate School (NPS) to determine which department is developing the small robot that was on display at the NPS Open House to see if they would be interested in partnering with the ESCA to use the robot for moving smaller sensitively-fused Munitions and Explosives of Concern (MEC) items.
- July 8, 2011: Provided multiple vehicle access permits to California Search and Rescue Dogs (CAL*SAR) so that they can train search and rescue dogs on ESCA property that has received closure.
- July 8, 2011: Presentation to the FORA Board about the latest request by an outside agency for access to the ESCA property and the reimbursement agreement that will provide for their receiving UXO escorts and construction support if needed.
- July 8, 2011: ESCA Hotline updates.
- July 8, 2011: ESCA updates for CSUMB, Fort Ord Google Users Group listserv, Facebook and Twitter general distribution.
- July 11, 2011: Provided an ESCA Remediation Program update of ESCA RP's field activities via email to the Emergency Services Providers. The meeting scheduled for July was cancelled due to lack of new content and the Emergency Service providers' hectic summer schedules.
- July 12, 2011: Received and reviewed the latest Army mail-outs with the announcement of the next Army Community Involvement Workshop (CIW) and the ESCA newsletter insert.
- July 12, 2011: Created a draft ESCA update presentation for the upcoming August CIW.

July 15, 2011: ESCA Hotline updates.

July 15, 2011: ESCA updates for CSUMB, Fort Ord Google Users Group listserv, Facebook and Twitter general distribution.

July 18, 2011: Provided information to Bureau of Land Management (BLM) about Fort Ord back country events scheduled for the upcoming months and a copy of the FORA/CCCX Right of Entry for their road events.

July 19, 2011: Received and reviewed the Laguna Seca Traffic Plan for the upcoming Rolex Monterey Motor Sports Reunion.

July 20, 2011: Answered inquiries from the Monterey County Sheriff's Department about the potential of storing vehicles at the former Ammo Supply Point (an ESCA property) while waiting for them to be used as evidence during trails.

July 20, 2011: ESCA Property Users Working Group facilitated by ESCA RP Coordinator.

July 22, 2011: ESCA Hotline updates.

July 22, 2011: ESCA updates for CSUMB, Fort Ord Google Users Group listserv, Facebook and Twitter general distribution.

July 25, 2011: Scheduled a meeting with the Marina Equestrian Center to discuss consequences of one equestrian member that has been repeatedly trespassing on ESCA property after warnings by the ESCA team, the Monterey County Sheriff's Department and the Marina Equestrian Center Board of Directors.

July 26, 2011: Attended the Laguna Seca Post/Pre-event meeting to coordinate access and ESCA team work during upcoming events that utilize the roads and parking lots that are ESCA property.

July 26, 2011: Represented the ESCA team at the Army's Fort Ord Tour for the community group known as Sustainable Seaside.

July 27, 2011: Communication with ARCADIS to notify ESCA RP ordered new "no trespassing" signs, "area closed" signs and flex-poles from Carsonite (signage provider).

July 27, 2011: Meeting with the Marina Equestrian Center Board of Directors to discuss the activities of the equestrian who leases a stall from them and continues to trespass on ESCA property.

July 29, 2011: ESCA Hotline updates.

July 29, 2011: ESCA updates for CSUMB, Fort Ord Google Users Group listserv, Facebook and Twitter general distribution.

Project Updates to Coordinated Resource Management Planning (CRMP) meeting

FORA's critical dates, CRMP updates completed within the month of July are:

N/A

**FORT ORD REUSE AUTHORITY
FORA ESCA REMEDIATION PROGRAM**

Technical Progress and Summary of Public Participation

July 2011

Document Technical Progress or Work Completed

FORA ESCA Remediation Program's critical dates, technical progress, or work completed within the month of July are:

- July 1, 2011: Field visit to FORA ESCA properties to inspect signage along Gigling Road and Jerry Smith Corridor.
- July 5, 2011: Prepared a letter to Environmental Protection Agency (EPA) requesting the notice of completion for the County North Track 1 property.
- July 5, 2011: Biweekly ESCA Team conference call.
- July 6, 2011: Received and reviewed the latest Quality Assurance Oversight Professional (QAOP) invoice (June) for the ESCA Third-Party Quality Assurance (QA) work.
- July 6, 2011: Communication with EPA regarding their yearly billing for response costs for services rendered.
- July 6, 2011: Field update with ESCA contractor (Field Manager).
- July 6, 2011: Arranged a meeting with California State University Monterey Bay (CSUMB) and the ESCA team to brief CSUMB on the remediation efforts being conducted on their property and what they will receive when the remediation is completed.
- July 6, 2011: Prepared a letter for EPA and DTSC requesting a certificate of completion of the remedial action for the County North Track 1 Plug-in property per the Administrative Order on Consent (AOC) requirements.
- July 7, 2011: Attended the weekly Eucalyptus Road construction meeting to coordinate Unexploded Ordnance (UXO) construction support for the project.
- July 7, 2011: Amended the existing FORA/Whitson Engineers contract to add survey monumentation to the list of approved activities now that they have scheduled the required UXO construction support and escorts.

July 8, 2011: General ESCA office coordination to prepare an ESCA update for Emergency Services providers, to discuss other upcoming FORA milestones and to schedule a meeting with FORA Executive Officer to provide a briefing update on ESCA activities.

July 8, 2011: Sent the monthly ESCA AOC Report to the Regulators.

July 8, 2011: Received the hard copy of a letter from EPA (in consultation with DTSC) concurring that the RQA added benefit but that it needed to move on to an Implementation Stage on the rest of the ESCA properties identified by the jurisdictions as being anticipated for residential reuse.

July 11, 2011: Meeting with the Army BRAC office to discuss the next steps in the Range 46 & 47 portions of the Interim Action Ranges where the ESCA team has ceased work so that the Army can test the soils for munitions constituents.

July 12, 2011: Meeting with FORA Executive Officer for a general briefing and review of the ESCA Remediation Program.

July 13, 2011: Received and reviewed the latest FORA Annual Report that contains an update on the ESCA Remediation Program for the past year.

July 13, 2011: Meeting with ARCADIS and CSUMB staff to provide new staff members with background on the CSUMB ESCA property and an update on the progress on the ESCA remediation work on the CSUMB property.

July 13, 2011: Field update with ESCA contractor (Field Manager).

July 14, 2011: Received and reviewed the EPA invoice of ESCA response costs for fiscal year 2010/2011.

July 14, 2011: Received and reviewed the DTSC estimate of ESCA response costs for fiscal year 2010/2011.

July 14, 2011: Attended the weekly Eucalyptus Road construction meeting to coordinate UXO construction support for the project.

July 18, 2011: Received and reviewed revisions to the last two Quality Assurance Oversight Professional (QAOP) Third-Party ESCA Quality Assurance (QA) field reports.

July 18, 2011: Received the QAOP ESCA Third-Party QA consultant's updated insurance certificate.

July 18, 2011: Received and reviewed the EPA concurrence letter to FORA's letter of Request for Certification of Completion of Remedial Action, County North MRA.

- July 18, 2011: Received a hardcopy of the EPA invoice for fiscal year 2010/2011.
- July 18, 2011: Provided ARCADIS/Weston field crew with "game" cameras to install in Parker Flats area in an attempt to photograph the equestrian who continues to violate and vandalize the ESCA no-trespassing signs in the area.
- July 19, 2011: Received, reviewed and approved the application form for use of the MOUT facility by the Army 229th scheduled for August 13, 2011.
- July 20, 2011: Received the hard copy of the EPA letter granting the certificate of completion for the County North Track 1 site closure during the monthly ESCA Regulatory meeting.
- July 20, 2011: Monthly ESCA Regulatory meeting.
- July 21, 2011: Provided the Army MR BCT with an update on the ESCA Program.
- July 22, 2011: Notification from ARCADIS/Weston of their submittal of the Statement of Removal for ESCA property Parker Flats Phase 1 to U.S. Army Tech Center for Explosives Safety (USATCES). USATCES will forward this document to DDESB and is in the process of completing a Statement of Removal for the ESCA County North property.
- July 25, 2011: Coordination with ARCADIS/Weston to identify the information collected last weekend with the digital game cameras set up to catch trespassing traffic on ESCA property.
- July 25, 2011: Coordination with Army BRAC office to set up a meeting with Tom Lederle scheduled for August 3rd in the FORA offices for an ESCA Program update.
- July 26, 2011: Meeting with ESCA team to finalize the draft August Army CIW ESCA update PowerPoint presentation.
- July 26, 2011: Biweekly ESCA Team conference call.
- July 26, 2011: Sent out a notice to the ESCA team that Laguna Seca will be using Barloy Canyon Road on Friday, August 19th with a request to confirm that this event will not cause a conflict with the ESCA field work.
- July 26, 2011: Coordination with City of Seaside to review the Monterey Peninsula Water Management District (MPWMD) Aquifer Storage Recharge (ASR) Permit application and Seaside's conditional approval of the work pending ESCA programmatic requirements.

July 26, 2011: Received notification from City of Seaside of their approval for a grading permit for the MPWMD Santa Margarita Well Site construction activities.

July 27, 2011: Received a report from the Army BRAC office field crew who observed people at the MOUT site that appeared to be trespassers. After checking the MOUT site calendar, ESCA RP advised Army BRAC personnel no organization is authorized to access the MOUT and to arrest and/or cite the trespassers.

July 27, 2011: Sent EPA and DTSC Field Variance Form No. IARWP-001: Blow in Place Procedures for Interim Action Ranges MRA, Final Phase II Interim Action Work Plan.

July 27, 2011: Conference call with EPA and DTSC to discuss the ramifications of continued trespassing by one equestrian before meeting with the Marina Equestrian Center Board of Directors to discuss the activities of this equestrian who leases a stall from them.

July 28, 2011: Communication with EPA and DTSC to provide a summary of the meeting with The Marina Equestrian Center Board of Directors regarding the trespassing incident by one of their equestrian members.

July 28, 2011: Attended the weekly Eucalyptus Road construction meeting to coordinate UXO construction support for the project.

July 28, 2011: Forwarded a draft summary of incidents and actions pertaining to the trespassing and vandalism caused by equestrian trespasser for ARCADIS personnel to complete.

July 28, 2011: Forwarded a map of the current ESCA access corridors to Marina Equestrian Center to share with their membership.

July 28, 2011: Forwarded a request to the Monterey County Sheriff's Department for the any and all police reports associated with a Ms. Jane Fields for trespassing with her horse on ESCA property.

Summary of Public Participation

FORA ESCA Remediation Program's critical outreach dates and public participation completed within the month of July are:

July 1, 2011: Reissued an annual vehicle access permit for the California Plant Society biologist to use the roads through ESCA property.

July 1, 2011: ESCA Hotline updates.

- July 1, 2011: ESCA updates for CSUMB, Fort Ord Google Users Group listserv, Facebook and Twitter general distribution.
- July 5, 2011: Provided an updated Right of Entry (ROE) to the Monterey County Search and Rescue Dogs, Inc. (MCSARD) for the upcoming year and met with the new MCSARD President to review the details of the ROE.
- July 5, 2011: Followed up with Central Coast Cyclocross (CCCX) road bike ride after last weekend's rides on ESCA roads to determine if improved coordination efforts were successful.
- July 6, 2011: Provided a report to the Monterey County Illegal Dumping Task Force of a couch located on ESCA property at the corner of Jerry Smith Corridor and Inter-Garrison Road.
- July 7, 2011: Communication with the Navy Postgraduate School (NPS) to determine which department is developing the small robot that was on display at the NPS Open House to see if they would be interested in partnering with the ESCA to use the robot for moving smaller sensitively-fused Munitions and Explosives of Concern (MEC) items.
- July 8, 2011: Provided multiple vehicle access permits to California Search and Rescue Dogs (CAL*SAR) so that they can train search and rescue dogs on ESCA property that has received closure.
- July 8, 2011: Presentation to the FORA Board about the latest request by an outside agency for access to the ESCA property and the reimbursement agreement that will provide for their receiving UXO escorts and construction support if needed.
- July 8, 2011: ESCA Hotline updates.
- July 8, 2011: ESCA updates for CSUMB, Fort Ord Google Users Group listserv, Facebook and Twitter general distribution.
- July 11, 2011: Provided an ESCA Remediation Program update of ESCA RP's field activities via email to the Emergency Services Providers. The meeting scheduled for July was cancelled due to lack of new content and the Emergency Service providers' hectic summer schedules.
- July 12, 2011: Received and reviewed the latest Army mail-outs with the announcement of the next Army Community Involvement Workshop (CIW) and the ESCA newsletter insert.
- July 12, 2011: Created a draft ESCA update presentation for the upcoming August CIW.

- July 15, 2011: ESCA Hotline updates.
- July 15, 2011: ESCA updates for CSUMB, Fort Ord Google Users Group listserv, Facebook and Twitter general distribution.
- July 18, 2011: Provided information to Bureau of Land Management (BLM) about Fort Ord back country events scheduled for the upcoming months and a copy of the FORA/CCCX Right of Entry for their road events.
- July 19, 2011: Received and reviewed the Laguna Seca Traffic Plan for the upcoming Rolex Monterey Motor Sports Reunion.
- July 20, 2011: Answered inquiries from the Monterey County Sheriff's Department about the potential of storing vehicles at the former Ammo Supply Point (an ESCA property) while waiting for them to be used as evidence during trails.
- July 20, 2011: ESCA Property Users Working Group facilitated by ESCA RP Coordinator.
- July 22, 2011: ESCA Hotline updates.
- July 22, 2011: ESCA updates for CSUMB, Fort Ord Google Users Group listserv, Facebook and Twitter general distribution.
- July 25, 2011: Scheduled a meeting with the Marina Equestrian Center to discuss consequences of one equestrian member that has been repeatedly trespassing on ESCA property after warnings by the ESCA team, the Monterey County Sheriff's Department and the Marina Equestrian Center Board of Directors.
- July 26, 2011: Attended the Laguna Seca Post/Pre-event meeting to coordinate access and ESCA team work during upcoming events that utilize the roads and parking lots that are ESCA property.
- July 26, 2011: Represented the ESCA team at the Army's Fort Ord Tour for the community group known as Sustainable Seaside.
- July 27, 2011: Communication with ARCADIS to notify ESCA RP ordered new "no trespassing" signs, "area closed" signs and flex-poles from Carsonite (signage provider).
- July 27, 2011: Meeting with the Marina Equestrian Center Board of Directors to discuss the activities of the equestrian who leases a stall from them and continues to trespass on ESCA property.

July 29, 2011: ESCA Hotline updates.

July 29, 2011: ESCA updates for CSUMB, Fort Ord Google Users Group listserv, Facebook and Twitter general distribution.

Project Updates to Coordinated Resource Management Planning (CRMP) meeting

FORA's critical dates, CRMP updates completed within the month of July are:

N/A

U.S. Army Community Outreach Update

Actions Underway:

1. Marina in Motion (MIM) monthly updates from the Army for "big picture" issues and progress reports based on document schedules, field work and regulatory issues
2. Updating all fact sheets – on-going
3. 2011 Community Survey underway (over 60 surveys received, completed 1 interview)
4. Response to comments (collected during 27JUN Marina in Motion community meeting) underway

Recent Activities:

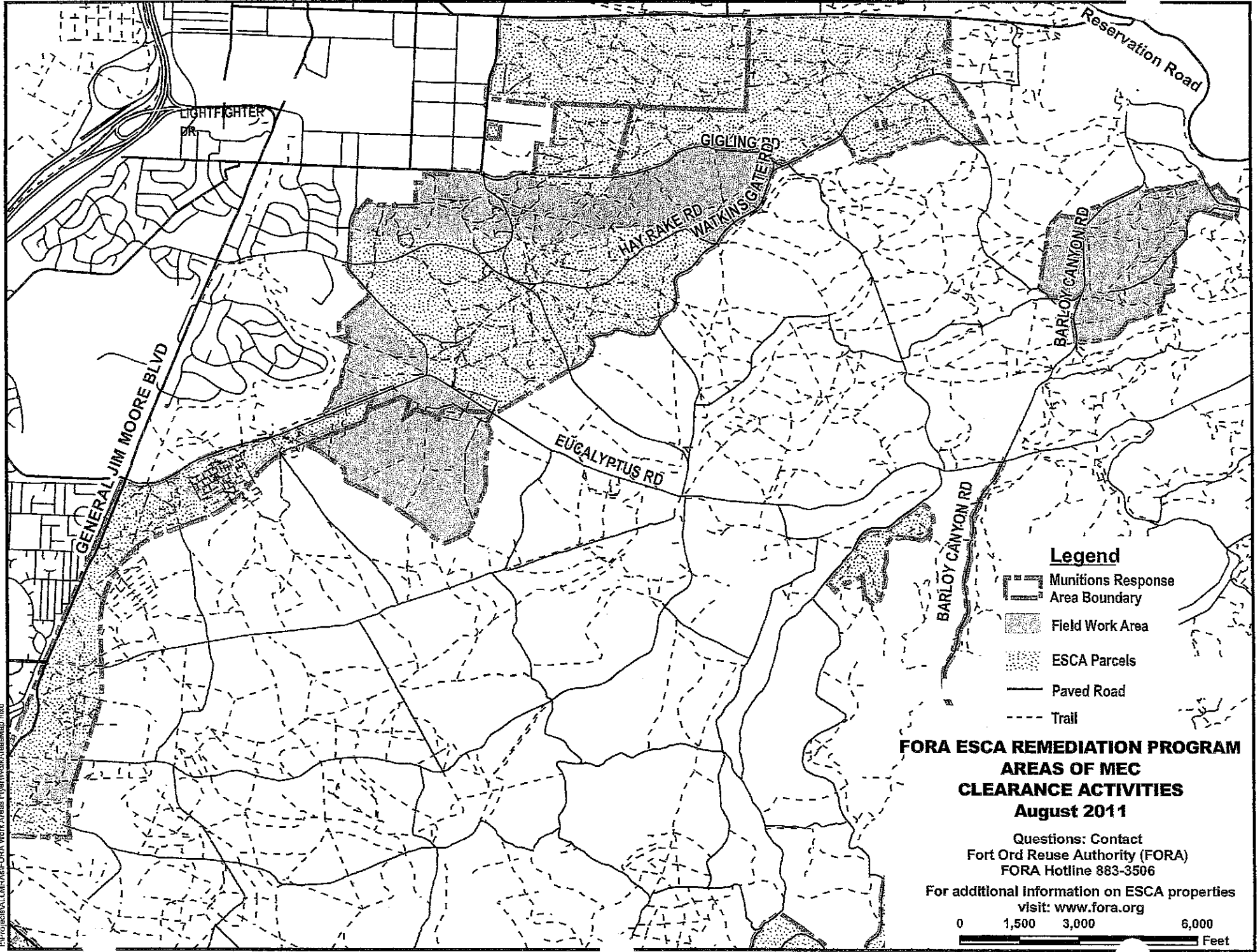
1. Participated in 19-22JUL USEPA Community Involvement Conference, presented Fort Ord prescribed burn direct notification program poster
2. Provided a 26JUL Bus tour for Sustainable Seaside 6:00 p.m. – 7:30 p.m. Note: a follow-on tour has been scheduled for 23AUG because the bus was not large enough to accommodate all participants
3. Published Final Report of 2009-2010 Outreach and Survey Analysis

Upcoming Activities

1. 10-11AUG CIW and TRC Topics: ESCA, Site 39, Annual Landfill Update (poster station for outreach and survey)
2. 12AUG York School UXO safety briefing
3. 2-3 SEP Information booth at the Monterey County Fair (Army and ESCA)
4. ¹⁴15SEP Fort Ord Reuse Authority Environmental Services Cooperative Agreement Informal Community Meeting (tentative)
5. 8NOV ESCA Group 3 Proposed Plan public meeting (tentative)
6. TBD Chartwell School UXO safety briefing
7. TBD Risk communication class
8. TBD Conduct tour for Fort Ord Widow and Widowers club (POC: E. Springer)






STATUS: RESPONSE to COMMUNITY COMMENTS (RTC)

AR Number	Title/Subject	Status
ESCA-0249A.3, 3/12/11	Comments submitted by community group Marina In Motion on the Draft Final Group 3 RI/FS Report, Volume 1-3 - Del Rey Oaks / Monterey, Laguna Seca Parking, and MOUT Site MRAs, FORA ESCA Remediation Program	RTC is in progress – ESCA program.
OE-0741.3, 4/25/11	Comments submitted by community group Marina In Motion on the Track 1 Plug-In Approval Memorandum Parcel E20c.1 & MRS-24A/C, Former Fort Ord, California	RTC is in progress
OE-0740.3, 4/25/11	Comments submitted by community group Marina In Motion on the Track 1 Plug-In Approval Memorandum, BLM-Headquarters and MRS-35, Former Fort Ord, California.	RTC is in progress
OE-0740.4, 4/27/11	Comments submitted by community group Fort Ord Community Advisory Group on the Track 1 Plug-In Approval Memorandum, BLM-Headquarters and MRS-35, Former Fort Ord, California.	RTC is in progress
OU1-588.3, 5/27/11	Comments submitted by community group member Dan Amadeo of Marina In Motion on the Draft 2010 Annual and Third Quarter Groundwater Monitoring Report, Operable Unit 1, Fritzsche Army Airfield Fire Drill Area	RTC is in progress
OE-0735C.1, 6/9/11	Comments submitted by community group member Dan Amadeo of Marina In Motion on the Draft Final MRS-BLM Units 11 and 12 (2011 Units) Prescribed Burn Plan, Former Fort Ord, California	RTC is complete – need to issue final document
OE-0735D.1, 6/9/11	Comments submitted by community group member Dan Amadeo, Marina In Motion, on the Draft Final Prescribed Burn Air Sampling and Analysis Plan, MRS-BLM Burn Units 11 and 12, Former Fort Ord, California	RTC is complete – need to issue final document
OE-0735D.2, 6/13/11	Comments submitted by community group member Mike Weaver, Fort Ord Community Advisory Group, on the Draft Final Prescribed Burn Air Sampling and Analysis Plan, MRS-BLM Burn Units 11 and 12, Former Fort Ord, California	RTC is complete – need to issue final document
OE-0735C.2, 6/13/11	Comments submitted by community group member Mike Weaver, Fort Ord Community Advisory Group on the Draft Final MRS-BLM Units 11 and 12 (2011 Units) Prescribed Burn Plan, Former Fort Ord, California	RTC is complete – need to issue final document
OU2-682.2, 7/11/11	Comments submitted by community group member Dan Amadeo, Marina In Motion on the Annual Report, 2010, Operations and Maintenance, Operable Unit 2 Landfills, Former Fort Ord, California, Revision 0	RTC is in progress
OE-0748.2, 7/13/11	Comments submitted by community group member Dan Amadeo, Marina In Motion, on the Draft Site Assessment Data Report, BLM East/Post-1940 (Southern Portion), Former Fort Ord, California	RTC is in progress
BW-2565A.3, 7/18/11	Comments submitted by community group member Dan Amadeo, Marina In Motion, on the Draft Final Annual GWTS Operation Data Summary Report, January through December 2010, Operable Unit 2 and Sites 2 and 12 Groundwater Remedy	RTC is in progress



D:\Projects\ALLMR\Ave\FORA Work Areas\Elvert\Work Areas\Map.mxd

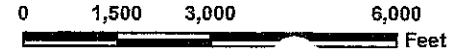
Legend

-  Munitions Response Area Boundary
-  Field Work Area
-  ESCA Parcels
-  Paved Road
-  Trail

**FORA ESCA REMEDIATION PROGRAM
AREAS OF MEC
CLEARANCE ACTIVITIES
August 2011**

Questions: Contact
Fort Ord Reuse Authority (FORA)
FORA Hotline 883-3506

For additional information on ESCA properties
visit: www.fora.org



Marina in Motion

What's New?

Quarterly Newsletter

Discussions with CSUMB

Web Site Update and Reconfiguration

Document Review Observations:

Prescribed Burn Cancellation and Impact

Changes in Air Quality Management

Verification of Past Remediation Efforts

Historical Summaries

Soil Gases

Next Events

September 14 ESCA Informal Workshop

(6:30 pm Bridge Conference Center)

September 26 MiM Public Form

(7:00 pm Community Room, Marina Library)

Jeff Edson, TAG TA will be present at both.

Fort Ord MMRP Report Status
28Jul2011

	<u>Deliverable</u>	<u>Version</u>	<u>Proposed Issue Date</u>	<u>Issue Date Status</u>	<u>Comments Due</u>	<u>Note:</u>
Remaining RI/FS Areas	12 BLM-East Post-1940 (S Portion) Site Assessment Data Report (#1)	Draft	8-Jun-11	Issued	15-Jul-11	MIM 7/13. EPA 7/12
		Draft Final	14-Aug-11		17-Sep-11	
	13 BLM-East Post-1940 (N Portion) Site Assessment Data Report (#2)	Draft	19-Aug-11			
		Draft Final				
		Final				
Land Use Controls & Other	14 BLM-East Pre-1940 (N/S Portions) Site Assessment Data Report (#3)	Draft	2-Sep-11			
		Draft Final				
		Final				
	15 BLM-North (N/S Portions) Site Assessment Data Report (#4)	Draft				
		Draft Final				
	Final					
Remaining RI/FS Areas	16 Track 1 Plug-In Approval Memorandum Parcel E20c.1 & MRS-24A/C	Draft	29-Oct-10	Issued	26-Jan-11	EPA cmts received 1/18. DTSC will not have additional cmts (1/31). RTC sent 2/24, EPA responded 3/15.
		Draft Final (public review)	24-Mar-11	Issued	29-Apr-11	MIM 4/25. Proposed RTC sent 6/14, OK by EPA 7/7.
		Final (RTC)	27-Aug-11			
Land Use Controls & Other	17 Track 1 Plug-In Approval Memorandum BLM-HQ	Draft	28-Oct-10	Issued	12-Jan-11	EPA cmts rec'd 1/12. DTSC cmts via phone (1/19). Proposed RTC sent 1/28; OK by DTSC 2/16, EPA responded 3/17.
		Draft Final (public review)	24-Mar-11	Issued	27-Apr-11	MIM 4/25, CAG 4/27. Proposed RTC sent 6/20.
		Final (RTC)	25-Aug-11			
Land Use Controls & Other	18 FOSET4 (DRO) Deed Amendment			TBD		
	19 FOSET4 (DRO) CRUP Variance			TBD		
	20 Track 2 Del Rey Oaks MRA Annual Monitoring Report (2011)	--		TBD		
	21 Site Security Program Annual Report (2011)	--	23-Jun-11	Issued		

**finalized documents and previous versions are shaded

Fort Ord MMRP Report Status
28Jul2011

	<u>Deliverable</u>	<u>Version</u>	<u>Proposed Issue Date</u>	<u>Issue Date Status</u>	<u>Comments Due</u>	<u>Note:</u>
Track 3 Impact Area MRA	1 MRS-BLM Units 14 and 19 (2009 Units) Remedial Action Report	Draft	31-Aug-11		4-Oct-11	
		Draft Final	3-Nov-11		7-Dec-11	
		Final	6-Jan-12			
	2 MRS-BLM Units 15 and 21 (2010 Units) Technical Memorandum	--		TBD		Within 45 days of completion of DGM
	3 MRS-BLM Units 15,21,32 and 34 (2010 Units) Remedial Action Report	Draft		TBD		Within 60 days after MEC remedial actions are complete
		Draft Final				
		Final				
	4 MRS-BLM Non-Burn Range 34 Technical Memorandum	--	14-Apr-11	Issued	5-May-11	EPA concurrence 5/4
	5 MRS-BLM Non-Burn Fuelbreaks Technical Information Paper (DGM)	Draft	8-Jun-11	Issued	12-Jul-11	EPA comment 7/7
		Draft Final				
	Final					
6 MRS-BLM Non-Burn Fuelbreaks Technical Information Paper (RTD)	Draft		TBD			
	Draft Final					
	Final					
7 MRS-BLM Non-Burn BLM Sliver Technical Information Paper	Draft	23-Jun-11	Issued	27-Jul-11		
	Draft Final	26-Aug-11		29-Sep-11		
	Final	29-Oct-11				
8 MRS-BLM Units 11 and 12 (2011 Units) Prescribed Burn Plan & Air SAP	Draft	28-Feb-11	Issued	1-Apr-11	MIM cmts 3/21, EPA 4/7, MBUAPCD 4/2	
	Draft Final	9-May-11	Issued	13-Jun-11	MIM cmts 6/9, CAG 6/13, DTSC ltr 6/23, CAG#2 6/30	
	Final					
9 MRS-BLM Units 4, 5A, 9, 11 and 12 (2011 Units) SSWP MEC Remedial Action & MPS	Draft	28-Feb-11	Issued	1-Apr-11	MIM cmts 3/21, BLM 4/5, EPA 4/6.	
	Draft Final	30-Jun-11	Issued	30-Jul-11	Proposed RTC (EPA cmt on draft MPS) sent 7/15.	
	Final	29-Aug-11				
10 Impact Area MRA Surface Remediation Annual Monitoring Report (2011)	--	13-Jul-11	Issued	--		

**Fort Ord Munitions Response BCT Meeting
Summary of Action Items (July 21, 2011)**

Action Item Description Responsible Party Due Date Comments

Site Security/Incident Reports/Detonations

Field Work/Removal Action Updates/FWVs

R	Provide input on handling of fuelbreak SCAs.	BLM		(July2011) in progress @BLM.
*	Provide information that BLM can use to notify land user community about upcoming transect work in BLM-North.	Army	7/22/2011	BLM will handle user notification.

FFA Schedules and MR RI/FS

R	Follow up with City of Seaside re: onsite construction support at E20c.1.	DTSC		(May2011) Additional city contact information was provided to DTSC. (July2011) DTSC will attempt to contact City, FOR A would assist w/ coordination if needed.
---	---	------	--	--

Property Transfer

R	FOSETs 2/4/5 CERCLA warranty and deed amendment: the Army will provide EPA and DTSC copies when final.	Army		(May2010) The Army will forward deed amendments for FOSET5 Parker Flats properties. (June2010) Deed Amendments for FOSET5 Parker Flats properties have been provided to the agencies by FORA. (Aug2010) The Army will forward FOSET2 deed amendment for MST parcels. (Jun2011) The Army will forward all FOSET2 deed amendments to EPA/DTSC electronically. (July2011) FOSET2 deed amendments were provided
	Check status of FOST11 in ENVIROSTOR.	DTSC		
C	Check Geotracker for making environmental data available to the public.	Army		(July2011) Use Geotracker, refer to HW BCI for coordination.

* indicates new action item
"R" indicates revised action item
"C" and gray cells indicate completed items to be withdrawn from list next month

**Fort Ord Munitions Response BCT Meeting
Summary of Action Items (July 21, 2011)**

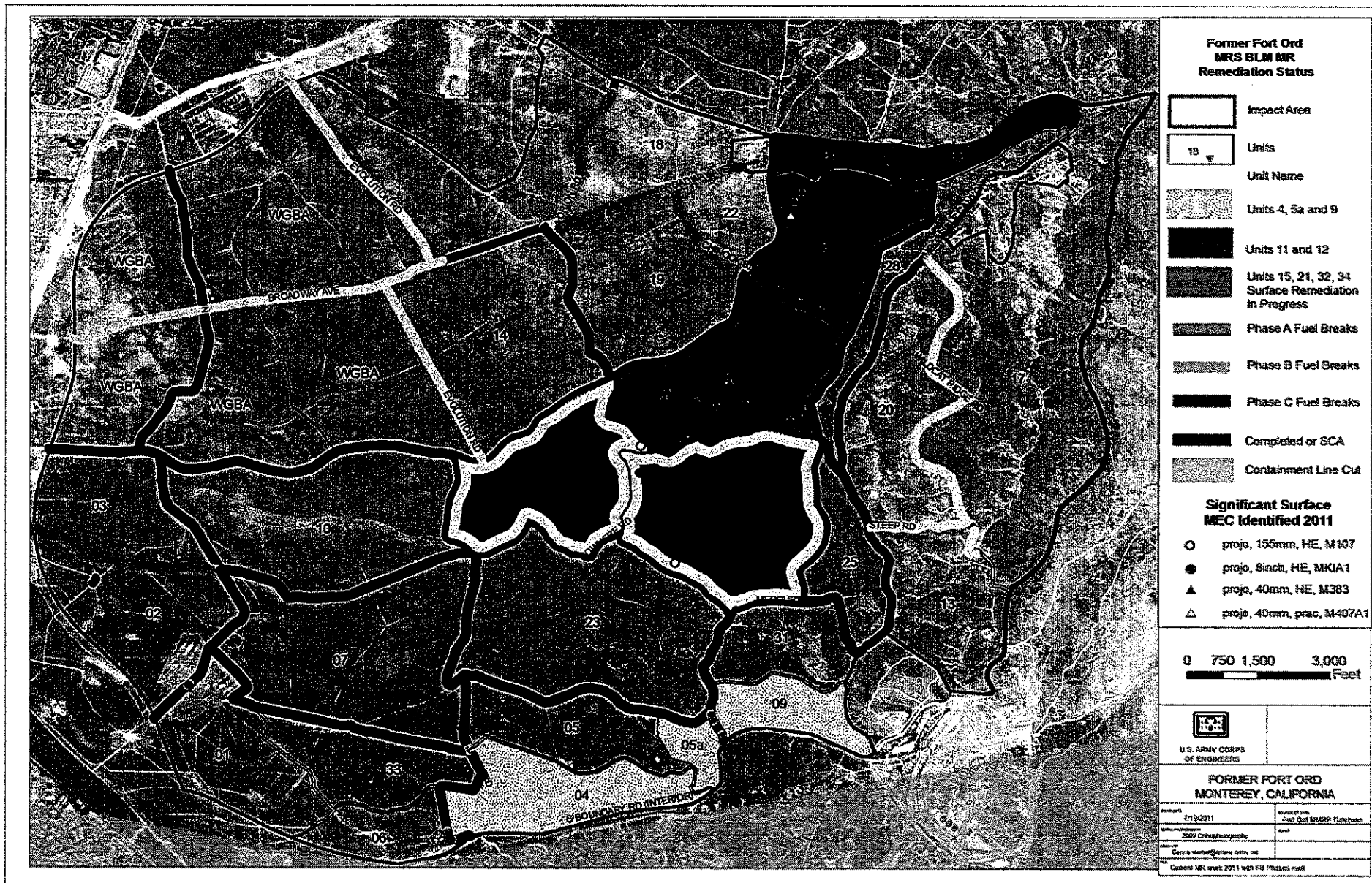
<u>Action Item Description</u>	<u>Responsible Party</u>	<u>Due Date</u>	<u>Comments</u>
Ongoing Actions/Other			
Quarterly Security Program Update	Army	Quarterly	
Monthly 3-month deliverables schedule review at BCT meetings	All	Monthly	The Army to work on formatting to meet agency needs.
Update EPA website re: new TAG recipient.	EPA		(Oct2010) EPA Region IX website was updated. Request to update EPA HQ TAG website has been forwarded. (Jun2011) EPA Region IX has contacted the HQ web server error desk.
Arrange for agency participation in risk communication training during Fall 2011.	Army	8/31/2011 10/31/2011	(Feb2011) The training is now targeted for summer 2011. (Jun2011) Targeted for fall 2011.
C Develop a scheme for making it easy to find referenced documents in the future.	Army	Next meeting (5/24/2011) (6/24/2011) (7/21/2011)	(Apr2011) AR numbers will be noted in reference section of documents, but some of the documents could be replaced by updated versions with a different AR number. (May2011) notation in public website will assist future users on online AR.
C Finalize MR BCT minutes from Apr. 26.	Army	Monthly	
C Finalize MR BCT minutes from May 24.	Army	Monthly	
Finalize MR BCT minutes from June 24.	Army	Monthly	
* Finalize MR BCT minutes from July 22.	Army	Monthly	

* indicates new action item

"R" indicates revised action item

"C" and gray cells indicate completed items to be withdrawn from list next month

MMRP Fieldwork Update



8/8/2011

victor.l.shurtleff@us.army.mil

MMRP Fieldwork Update

PROJECT: MRS-BLM (Track 3) Unit 15/21/32/34 (497 acres)

A Track 3 ROD MMRP action located in the north-eastern portion of MRS-BLM. . The area is scheduled for vegetation removal, technology-aided surface remediation, and subsurface remediation in selected areas. MEC remediation is complete. DGM is approximately **70 percent** complete.

Start date: May 2010 (prep)

Estimated end date : October 2011

PHASES:	Start	End
Site preparation (fuel breaks/bldg. removal)	05-01-10	08-13-10
Vegetation removal		
- prescribed burn	10-07-10	10-08-10
- Post burn vegetation cutting	10-19-10	11-16-10
MEC Removal		
- Surface remediation	12-06-10	02-16-11
- Subsurface remediation, limited		
DGM (minus portion of Unit 32*)	03-09-11	(10-01-11)

ISSUES AND CONCERNS:

- *A portion Unit 32 is not accessible to vegetation cutting/DGM equipment
- 10- 40mm Grenades, HE (M383) have been located in Unit 15 and 2 plus 1 practice (M407A1) in Unit 21.
- APC Targets, processing pending SOW.

8/8/2011

victor.l.shurtleff@us.army.mil

2

MMRP Fieldwork Update

PROJECT: MRS-BLM (Track 3) Non-Burn Areas (509 acres)

An MMRP action in accordance with the Track 3 ROD including vegetation clearance, technology-aided surface MEC remediation, subsurface MEC remediation in selected areas, and digital geophysical mapping (DGM). in an areas located within the Impact Area including permanent fuel breaks, non-burn habitat areas, and 100 ft buffer areas.

Start date: March 2010

Estimated end date : TBD

PHASES:

	Start	End
Site preparation	as required	as required
Vegetation removal - vegetation cutting	as required	as required
DGM	08-23-10	01-05-11 (fuel breaks)
MEC Removal		
- surface remediation	as required	as required
- subsurface remediation, (Phase A)	05-16-11	08-02-11

ISSUES AND CONCERNS:

- **BLM has submitted an inventory and comments on current fuel break SCA list. USACE is evaluating input.**
- Fuel break – subsurface remediation in those portions with ESS (Phase A (11 acres)) are complete.
- ESS for remainder is in progress.

MMRP Fieldwork Update

PROJECT: MRS-BLM (Track 3) Units 4/5A/9/11/12 (727 acres)

An MMRP action in accordance with the Track 3 ROD including vegetation removal, technology-aided (TA) surface remediation, subsurface MEC remediation in selected areas, and digital geophysical mapping (DGM).

Start date: July 2011

Estimated end date : June 2012

PHASES:	Start	End
Site preparation		
- Cutting of containment lines	05-04-11	06-08-11
- TA Surface Remediation (containment lines)	07-25-11	(09-01-11)
Vegetation removal		
- Cutting	(8-29-11)	
DGM		
MEC Removal		
- TA Surface remediation		
- Subsurface remediation, limited		

ISSUES AND CONCERNS:

- Heavy artillery UXO has been discovered on Units 11 and 12 that requires action safety distances beyond appropriate prescribed burn applications. Prescribed burn for Units 11/12 has been cancelled. Veg will be cut.
- **Cutting of Units 4, 5A, and 9 and the remainder of Units 11/12 is pending a contract. A biological opinion for the work has been approved by USF&WS.**

8/8/2011

victor.l.shurtleff@us.army.mil

4

MMRP Fieldwork Update

Unexploded Ordnance (UXO) / Discarded Military Munitions (DMM) /
To Be Determined (TBD), Munitions Debris (MD), and Range Related Debris (RRD)
Summary

<u>Detonations</u>	<u>Location</u>	<u>items</u>	<u>Result</u>
July 21		37mm Mkl, LE	MEC
		60mm M49A2	MD
		60mm M83 ILL	MEC
		81mm M43	MD
		81mm M43	MEC
		2.36in M6A3	MEC
		3in Stokes TNT	MD
		35mm Subcal M73	MEC
		Signal ILL M127A1	MEC

<u>Remediation</u>	<u>TBD/UXO/DMM Items</u>	<u>MD lbs</u>	<u>RRD lbs</u>
Units 15/21/32/34	0/35/0	8,500	32,312
Units 11/12	5/3/0		
FBs	0/6/0		
HA 37 (Unit 21)	17/0/0		

8/8/2011

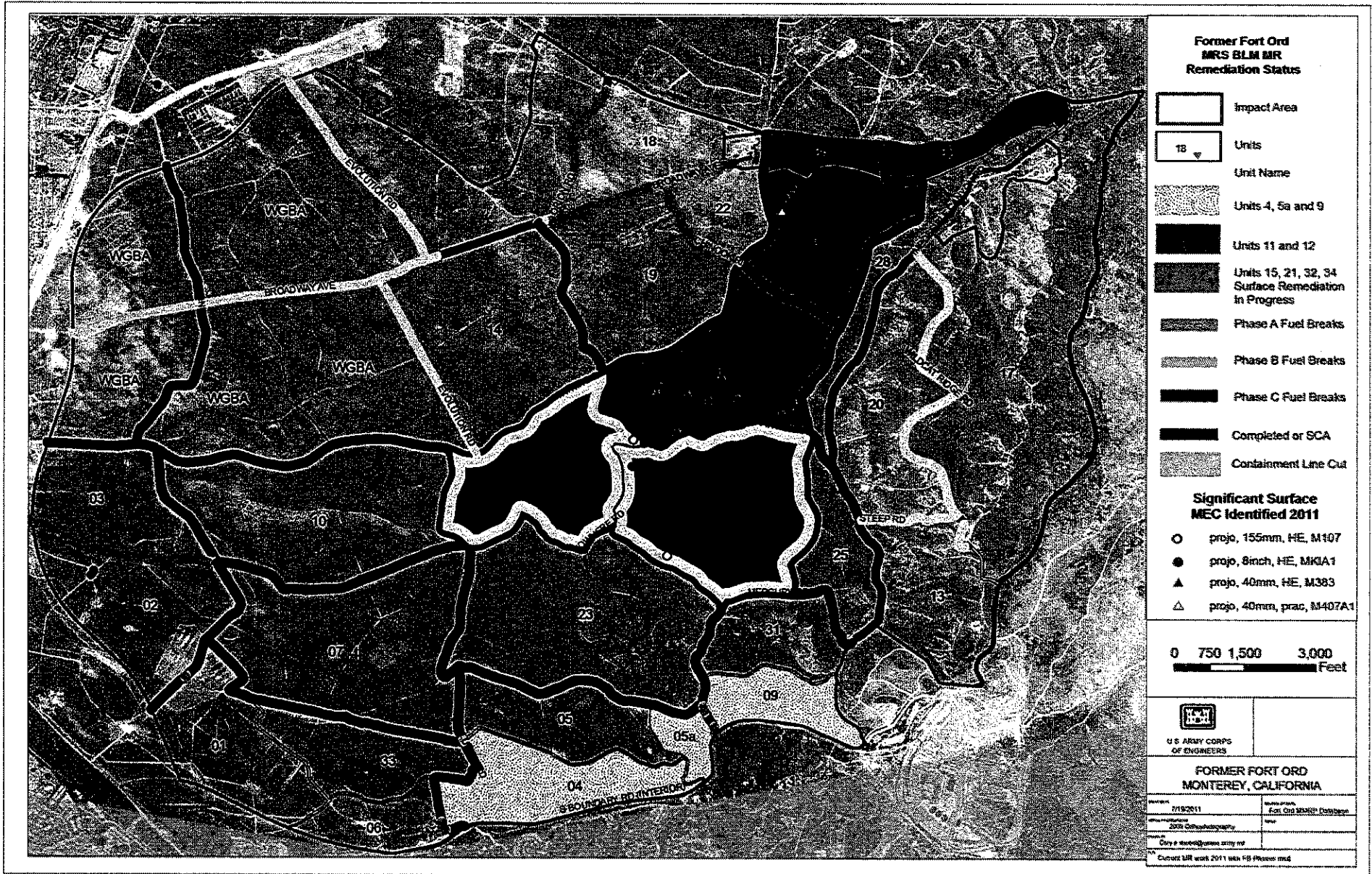
victor.l.shurtleff@us.army.mil

5

MMRP Site Security Program

- Trespass Incidents:
 - Last 30 days: 0 Year to Date: 1
- MEC Incidents:
 - Last 30 Days: 0 Year to Date: 9
- Community Education:
 - Total recipients in 2011: 0
- MEC Rec and Safety Tng:
 - Total personnel trained in 2011: 99
- Other: 60th EOD and Vandenberg AFB EOD report no MEC incidents on property of former Fort Ord. for Jan – Jun 2011.

MMRP Fieldwork Update



8/8/2011

victor.l.shurtleff@us.army.mil

MMRP Fieldwork Update

PROJECT: MRS-BLM (Track 3) Unit 15/21/32/34 (497 acres)

A Track 3 ROD MMRP action located in the north-eastern portion of MRS-BLM. . The area is scheduled for vegetation removal, technology-aided surface remediation, and subsurface remediation in selected areas. MEC remediation is complete. DGM is approximately **70 percent** complete.

Start date: May 2010 (prep)

Estimated end date : October 2011

PHASES:	Start	End
Site preparation (fuel breaks/bldg. removal)	05-01-10	08-13-10
Vegetation removal		
- prescribed burn	10-07-10	10-08-10
- Post burn vegetation cutting	10-19-10	11-16-10
MEC Removal		
- Surface remediation	12-06-10	02-16-11
- Subsurface remediation, limited		
DGM (minus portion of Unit 32*)	03-09-11	(10-01-11)

ISSUES AND CONCERNS:

- *A portion Unit 32 is not accessible to vegetation cutting/DGM equipment
- 10- 40mm Grenades, HE (M383) have been located in Unit 15 and 2 plus 1 practice (M407A1) in Unit 21.
- APC Targets, processing pending SOW.

MMRP Fieldwork Update

PROJECT: MRS-BLM (Track 3) Non-Burn Areas (509 acres)

An MMRP action in accordance with the Track 3 ROD including vegetation clearance, technology-aided surface MEC remediation, subsurface MEC remediation in selected areas, and digital geophysical mapping (DGM). in an areas located within the Impact Area including permanent fuel breaks, non-burn habitat areas, and 100 ft buffer areas.

Start date: March 2010

Estimated end date : TBD

PHASES:

	Start	End
Site preparation	as required	as required
Vegetation removal - vegetation cutting	as required	as required
DGM	08-23-10	01-05-11 (fuel breaks)
MEC Removal		
- surface remediation	as required	as required
- subsurface remediation, (Phase A)	05-16-11	08-02-11

ISSUES AND CONCERNS:

- **BLM has submitted an inventory and comments on current fuel break SCA list. USACE is evaluating input.**
- Fuel break – subsurface remediation in those portions with ESS (Phase A (11 acres)) are complete.
- ESS for remainder is in progress.

MMRP Fieldwork Update

PROJECT: MRS-BLM (Track 3) Units 4/5A/9/11/12 (727 acres)

An MMRP action in accordance with the Track 3 ROD including vegetation removal, technology-aided (TA) surface remediation, subsurface MEC remediation in selected areas, and digital geophysical mapping (DGM).

Start date: July 2011

Estimated end date : June 2012

PHASES:	Start	End
Site preparation		
- Cutting of containment lines	05-04-11	06-08-11
- TA Surface Remediation (containment lines)	07-25-11	(09-01-11)
Vegetation removal		
- Cutting	(8-29-11)	
DGM		
MEC Removal		
- TA Surface remediation		
- Subsurface remediation, limited		

ISSUES AND CONCERNS:

- Heavy artillery UXO has been discovered on Units 11 and 12 that requires action safety distances beyond appropriate prescribed burn applications. Prescribed burn for Units 11/12 has been cancelled. Veg will be cut.
- **Cutting of Units 4, 5A, and 9 and the remainder of Units 11/12 is pending a contract. A biological opinion for the work has been approved by USF&WS.**

8/8/2011

victor.l.shurtleff@us.army.mil

4

MMRP Fieldwork Update

Unexploded Ordnance (UXO) / Discarded Military Munitions (DMM) /
To Be Determined (TBD), Munitions Debris (MD), and Range Related Debris (RRD)
Summary

<u>Detonations</u>	<u>Location</u>	<u>items</u>	<u>Result</u>
July 21		37mm Mkl, LE	MEC
		60mm M49A2	MD
		60mm M83 ILL	MEC
		81mm M43	MD
		81mm M43	MEC
		2.36in M6A3	MEC
		3in Stokes TNT	MD
		35mm Subcal M73	MEC
		Signal ILL M127A1	MEC

<u>Remediation</u>	<u>TBD/UXO/DMM Items</u>	<u>MD lbs</u>	<u>RRD lbs</u>
Units 15/21/32/34	0/35/0	8,500	32,312
Units 11/12	5/3/0		
FBs	0/6/0		
HA 37 (Unit 21)	17/0/0		

8/8/2011

victor.l.shurtleff@us.army.mil

5

MMRP Site Security Program

- Trespass Incidents:
 - Last 30 days: 0 Year to Date: 1
- MEC Incidents:
 - Last 30 Days: 0 Year to Date: 9
- Community Education:
 - Total recipients in 2011: 0
- MEC Rec and Safety Tng:
 - Total personnel trained in 2011: 99
- Other: 60th EOD and Vandenberg AFB EOD report no MEC incidents on property of former Fort Ord. for Jan – Jun 2011.