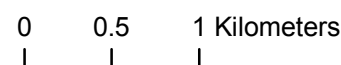

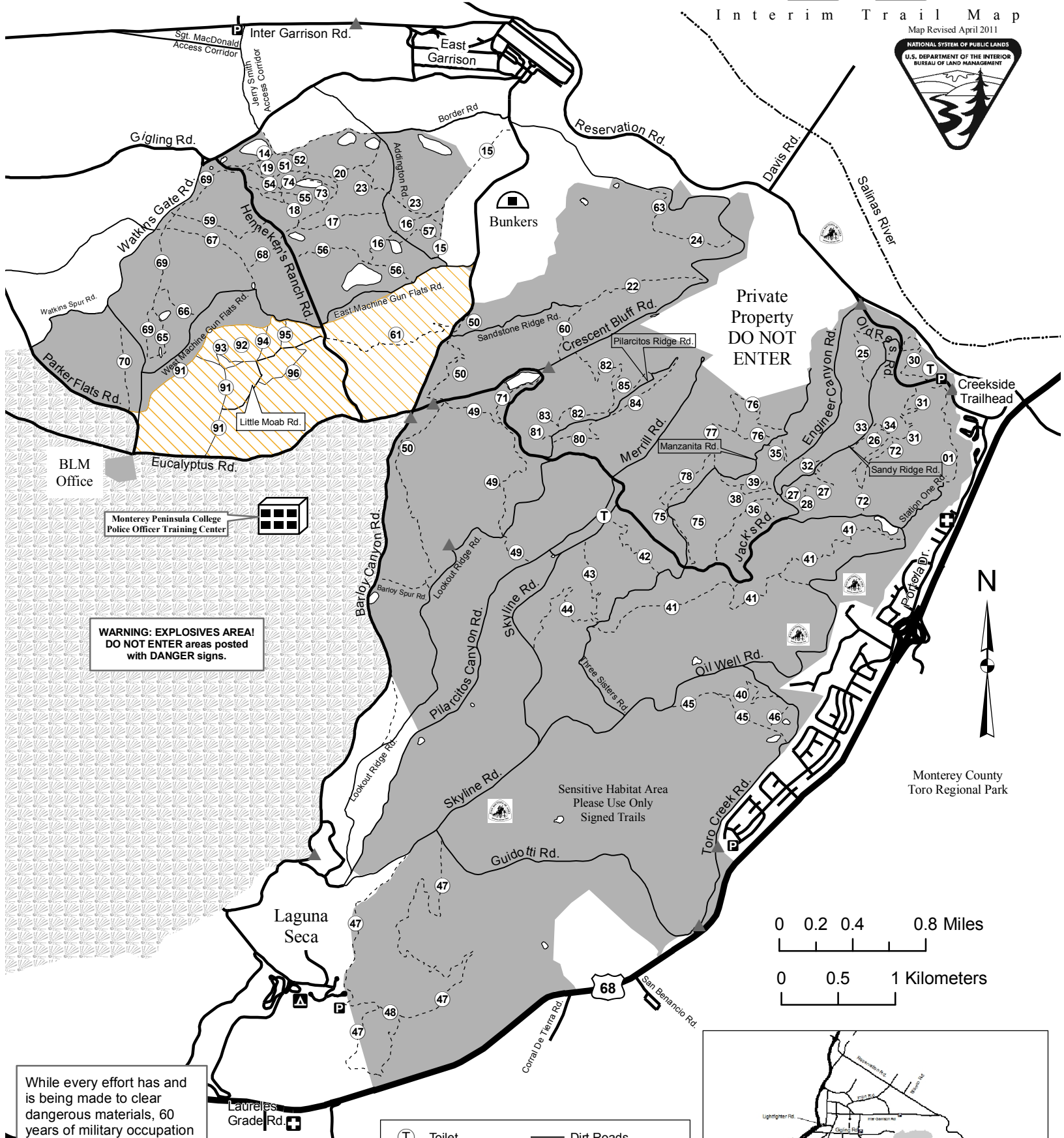


FORT ORD PUBLIC LANDS



Interim Trail Map

Map Revised April 2011



While every effort has and is being made to clear dangerous materials, 60 years of military occupation make it possible that live rounds and explosives may remain in public areas as well as posted areas.

DO NOT TOUCH unfamiliar objects, especially metal. MARK THE LOCATION and CALL THE FEDERAL POLICE at (831) 242-7851 or (831) 242-7919

- | | |
|--------------------|---------------------|
| Toilet | Dirt Roads |
| Parking | Highway |
| Gates | BLM Public Lands |
| Fire Station | Ponds/ Vernal Pools |
| Campground | Open Army Trails |
| Paved Roads | Closed Army Lands |
| Single Track Trail | Anza Trail |

