






**Legend**

-  OE-13A ASR Site Boundary
-  Practice Mortar Ranges (1958)
-  Disturbed Area (1956)

-  Practice Mortar Ranges (1957)
-  Practice Mortar Ranges (1956)
-  Practice Mortar Ranges (circa 1954)

-  HFA Site Boundary
-  Limit of OU2 excavation

**Note: Please see disclaimer page**



DRAWN  
JCF

JOB NUMBER  
56286 010204

**Site OE-13A; 1966 Aerial photo**

Track 1 OE RI/FS  
Former Fort Ord  
Monterey County, California

APPROVED  
*EPF*

DATE  
05/02

PLATE  
**13A-3**

REVISED DATE  
5/03