


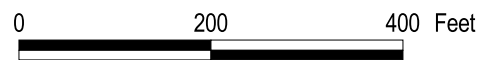




Legend

-  OE 39 ASR Site Boundary
-  Mine & Booby Trap Area (1957)
-  Roads (1999)

 CMS SS/GS Grid (1997)



Note: Please see disclaimer page



DRAWN
JCF

JOB NUMBER
56286 010204

Site OE-39; 1999 Aerial Photo

Track 1 OE RI/FS
Former Fort Ord
Monterey County, California

APPROVED


DATE
06/02

PLATE
39-4
REVISED DATE
5/03