








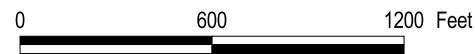


Legend

-  OE-62 ASR Site Boundary
-  Roads (1999)
-  Trails (1999)
-  RWO 3 PLE (1964)
-  RWO 4 (1964)
-  CTM BIVOUAC (1961)
-  Laguna Seca Training Area 1 and 2 (Circa 1954)
-  Laguna Seca Training Area 3 (Circa 1954)
-  Noise Buffer Boundary (1987)



Note: Please see Disclaimer Page



Site OE-62; 1999 Aerial Photo

Track 1 OE RI/FS
Former Fort Ord
Monterey County, California

DRAWN
JCF

JOB NUMBER
56286 010204

APPROVED


DATE
09/02

REVISED DATE
5/03

PLATE
62-2