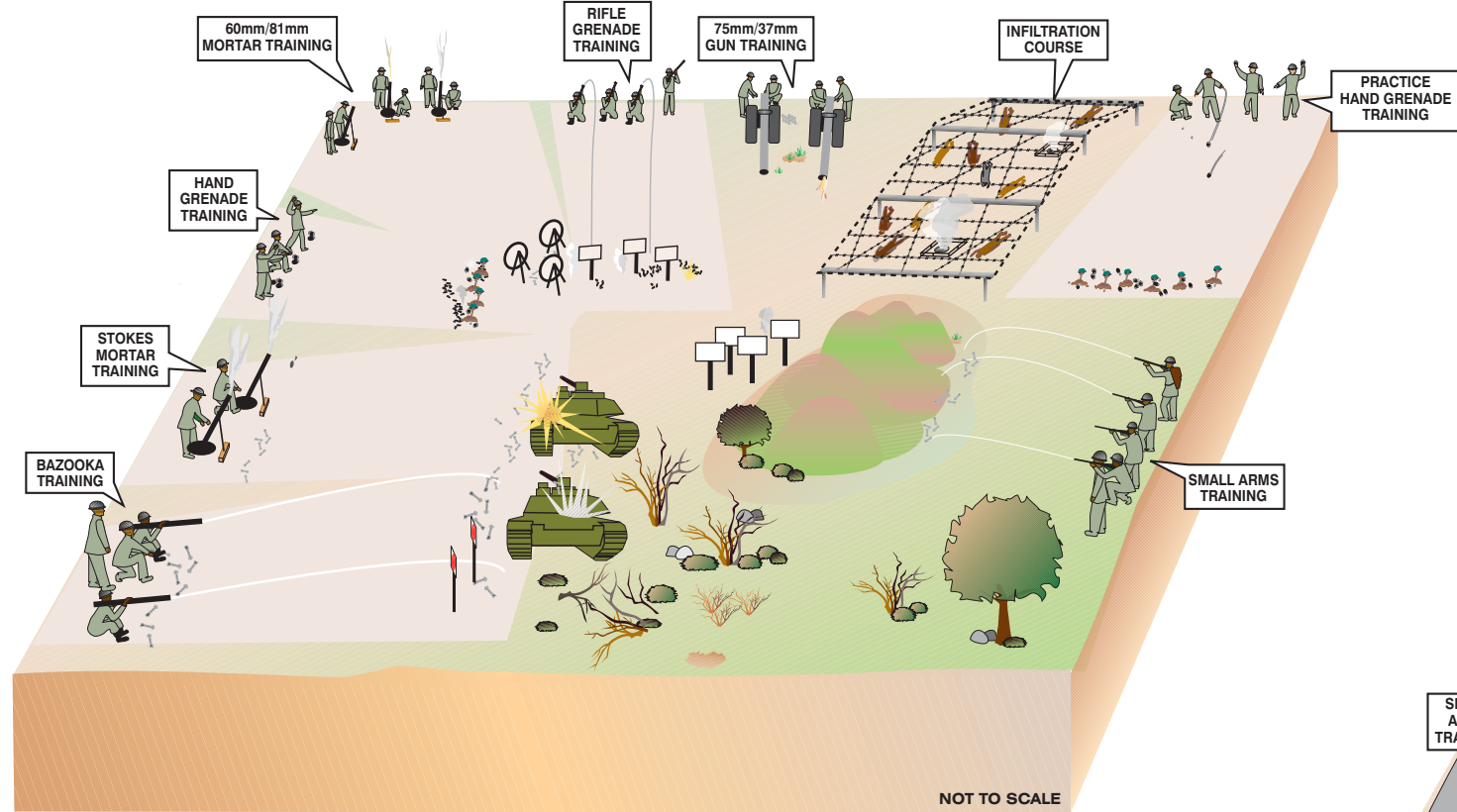
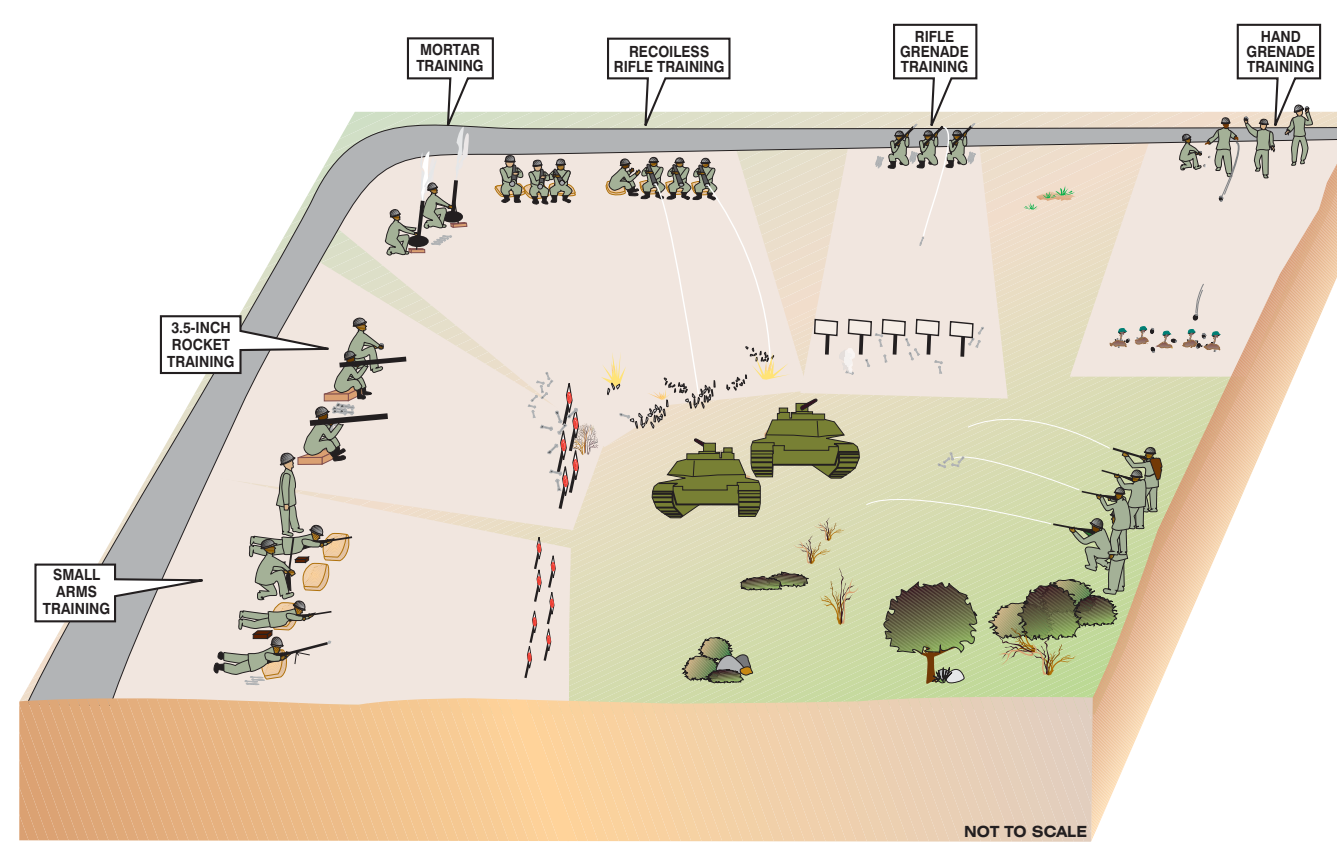


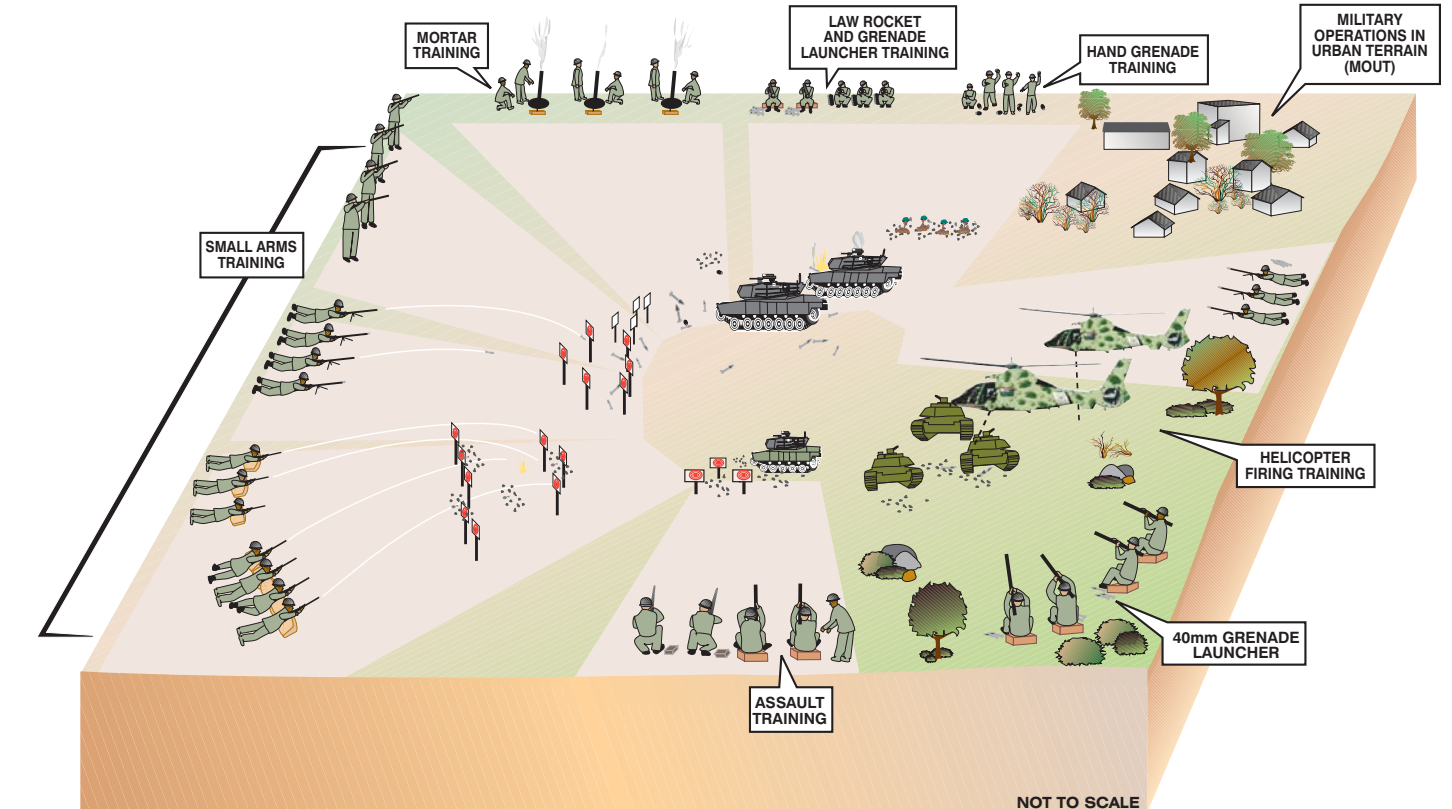
### TRAINING THROUGH 1940s



### TRAINING THROUGH 1950s



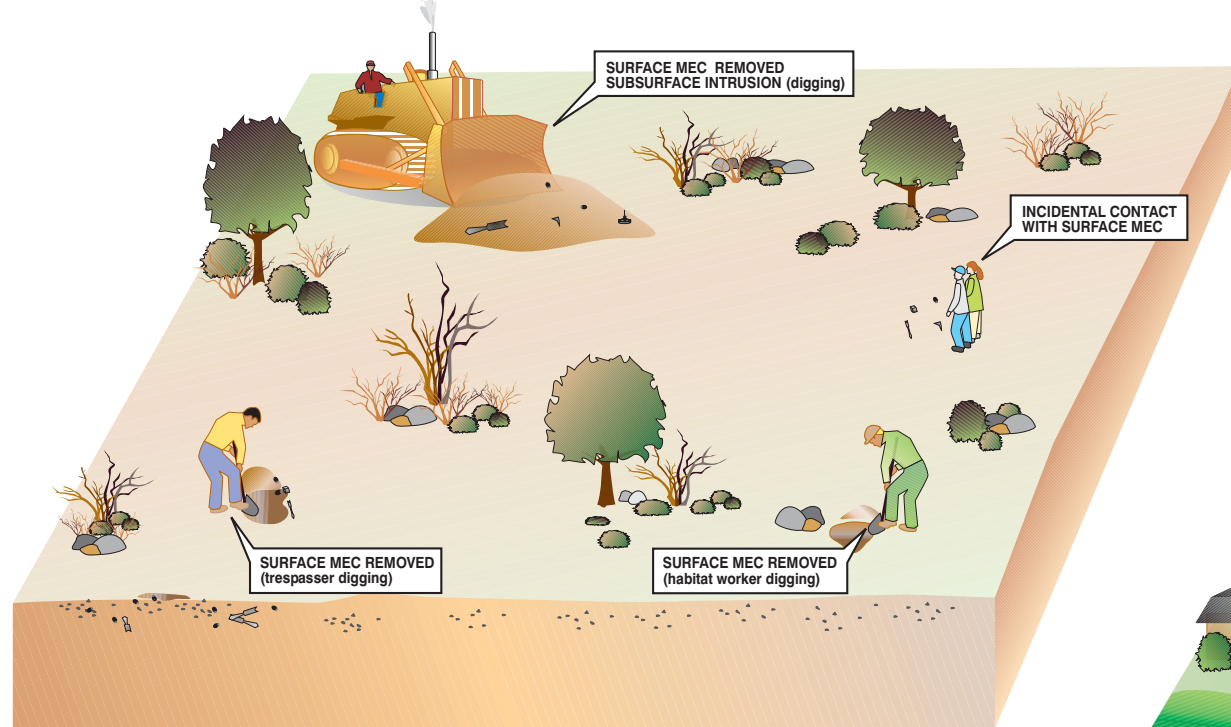
### TRAINING - 1960s TO BASE CLOSURE



### EXPECTED REUSES AFTER PROPERTY TRANSFER



### POTENTIAL EXPOSURE PATHWAYS



**NOTE:** This diagram shows potential reuse based on draft Habitat Conservation Plan. This assumes that public uses are restricted to roads and trails and that intrusion is not occurring without UXO-qualified personnel escort. Uses surrounding the Impact Area MRA are shown for completeness; athletic fields, residents, small arms ranges, MOUT and BLM Headquarters are not part of the Impact Area MRA reuse plan.



DRAWN: CN PROJECT NUMBER: 4087040816 07

Conceptual Site Model Diagram  
Track 3 Impact Area  
Track 3 MR Remedial Investigation/Feasibility Study  
Former Fort Ord, Monterey County, California

CHECKED: 01/07 CHECKED DATE: 01/07 APPROVED: APPROVED DATE:

PLATE

17

4087040816\_reuse-prog-trans/Reuses\_Jan2007/Concept\_TRACK3\_1-07.rvt