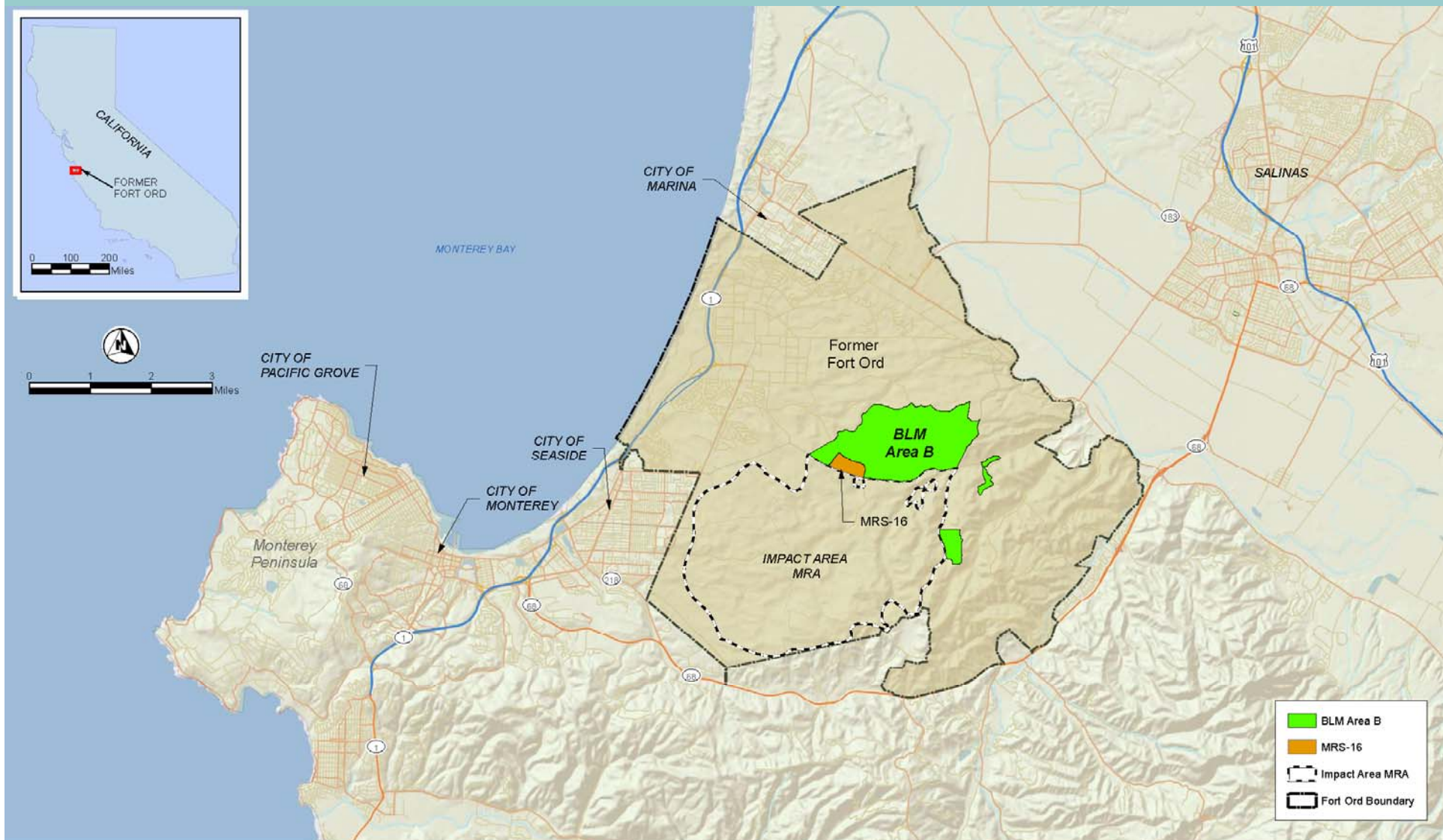


# WELCOME



US Army Munitions Cleanup  
Northern Portion of the Fort Ord National Monument

Regional Location Map  
BLM Area B

# US Army Munitions Cleanup

## Northern Portion of the Fort Ord National Monument

Former Fort Ord, California

Project Kickoff Meeting - May 23, 2017



# Kickoff Meeting Purpose

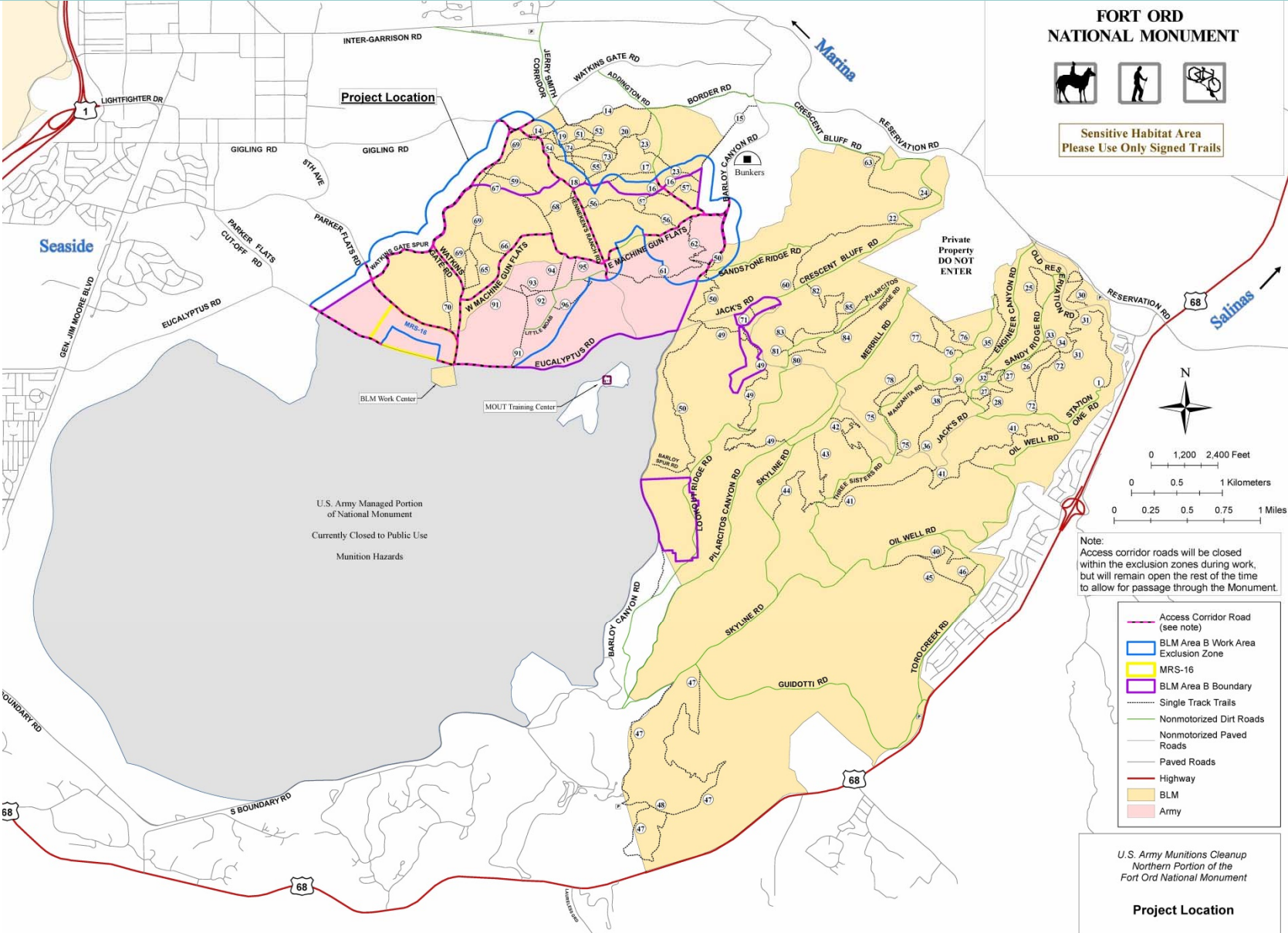


Northern Portion of the Fort Ord National Monument  
US Army Munitions Cleanup

# Meeting Guidelines

- Please mute cell phones
- Hold questions until after the presentation
- Listen to and respect all participants



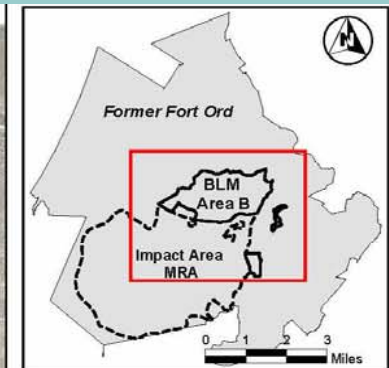
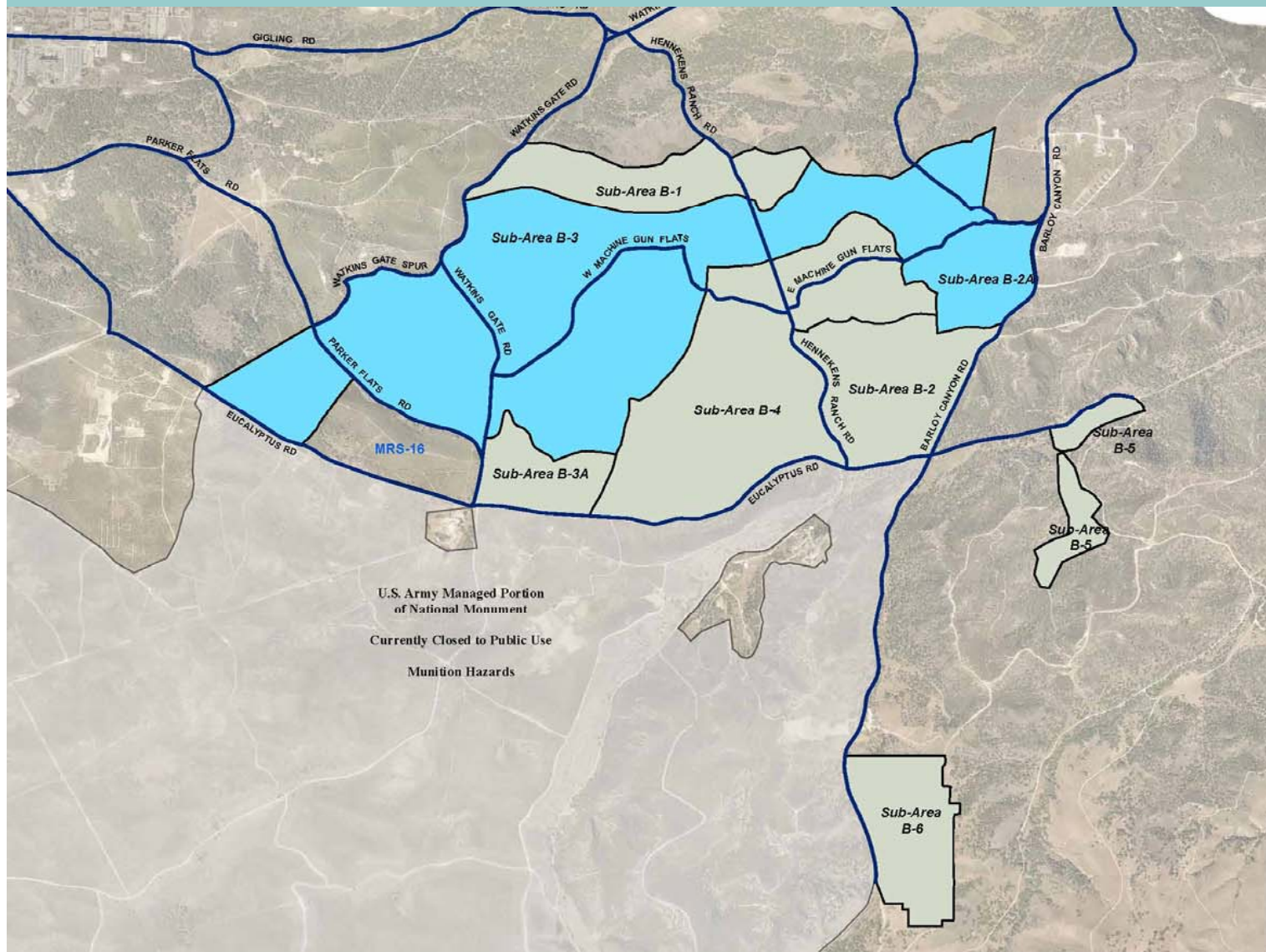


# Purpose And Goals

- Comply with the Record of Decision
- Prepare land for safe management and use as the Fort Ord National Monument
- Keep the community safe during cleanup work
- Complete cleanup safely and quickly
- Minimize public access impacts



# Why Munitions Cleanup?



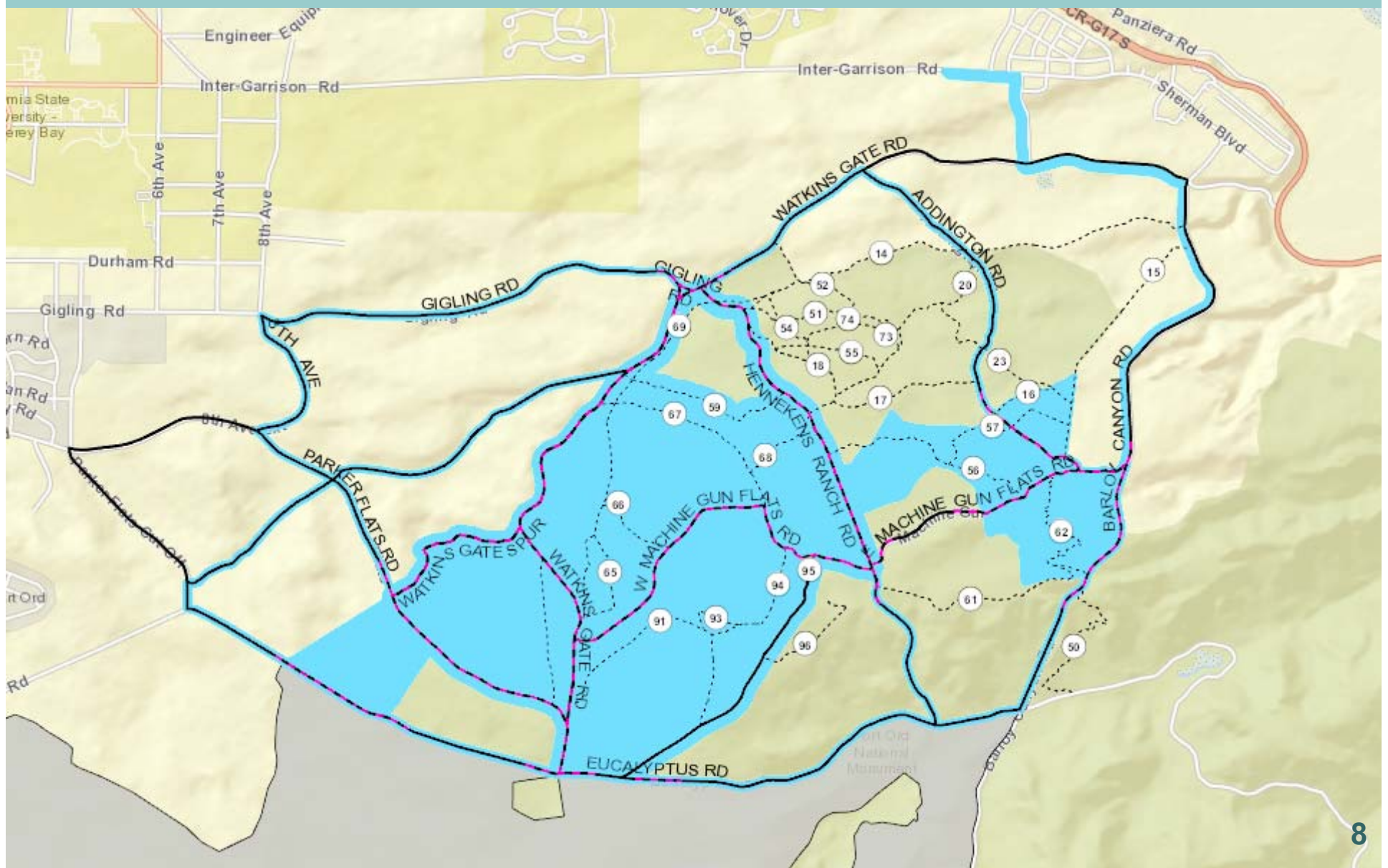
- BLM Area B Sub-Areas**
- Remedial Work Sub-Areas
  - Land Use Control Sub-Areas
  - Impact Area MRA
  - Road



U.S. Army Munitions Cleanup  
Northern Portion of the Fort Ord National Monument

BLM Area B RI/FS Sub-Areas

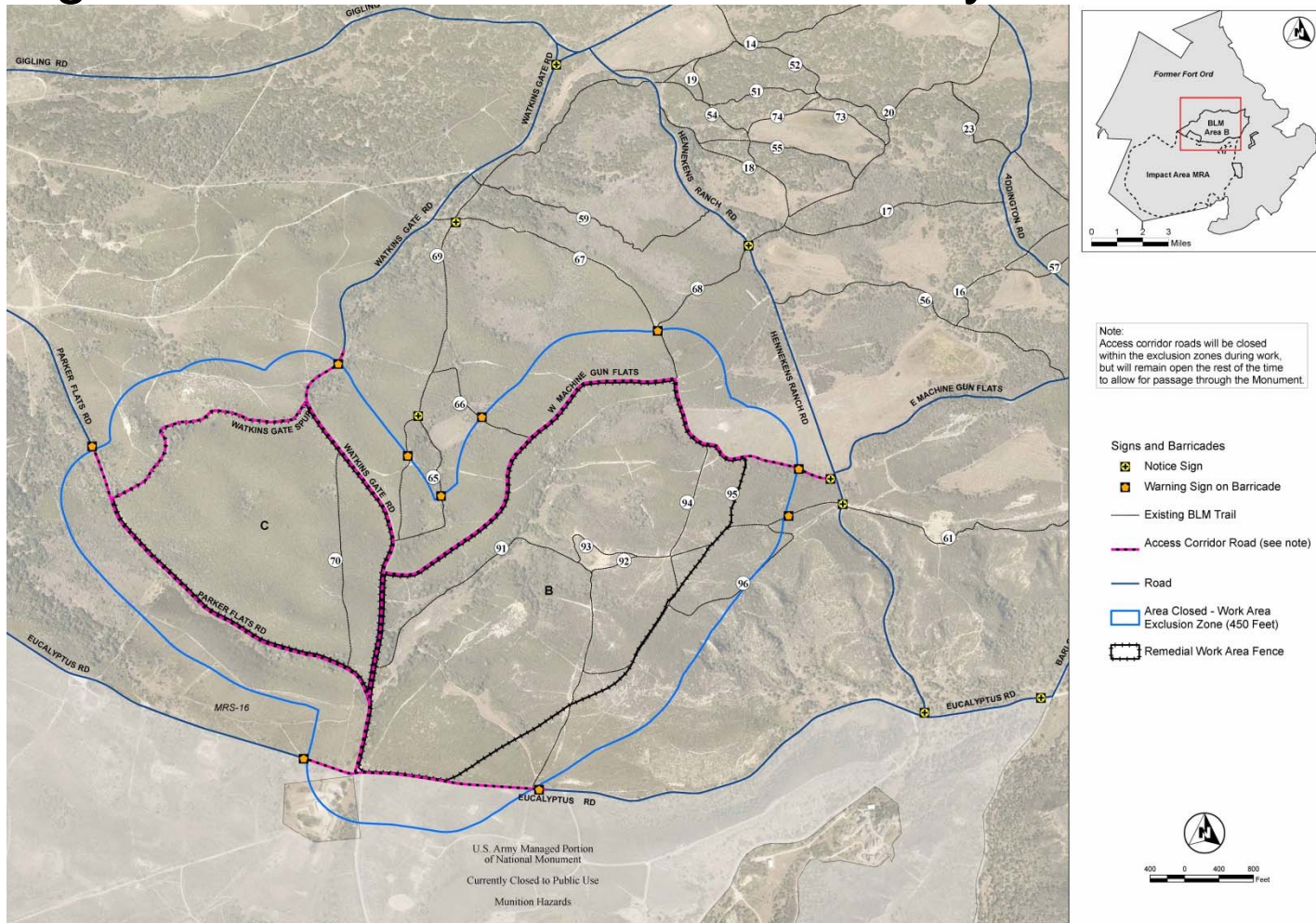
# What To Expect





# What To Expect

- Information Kiosks
- Signs / Barricades
- Fences
- Security Guards

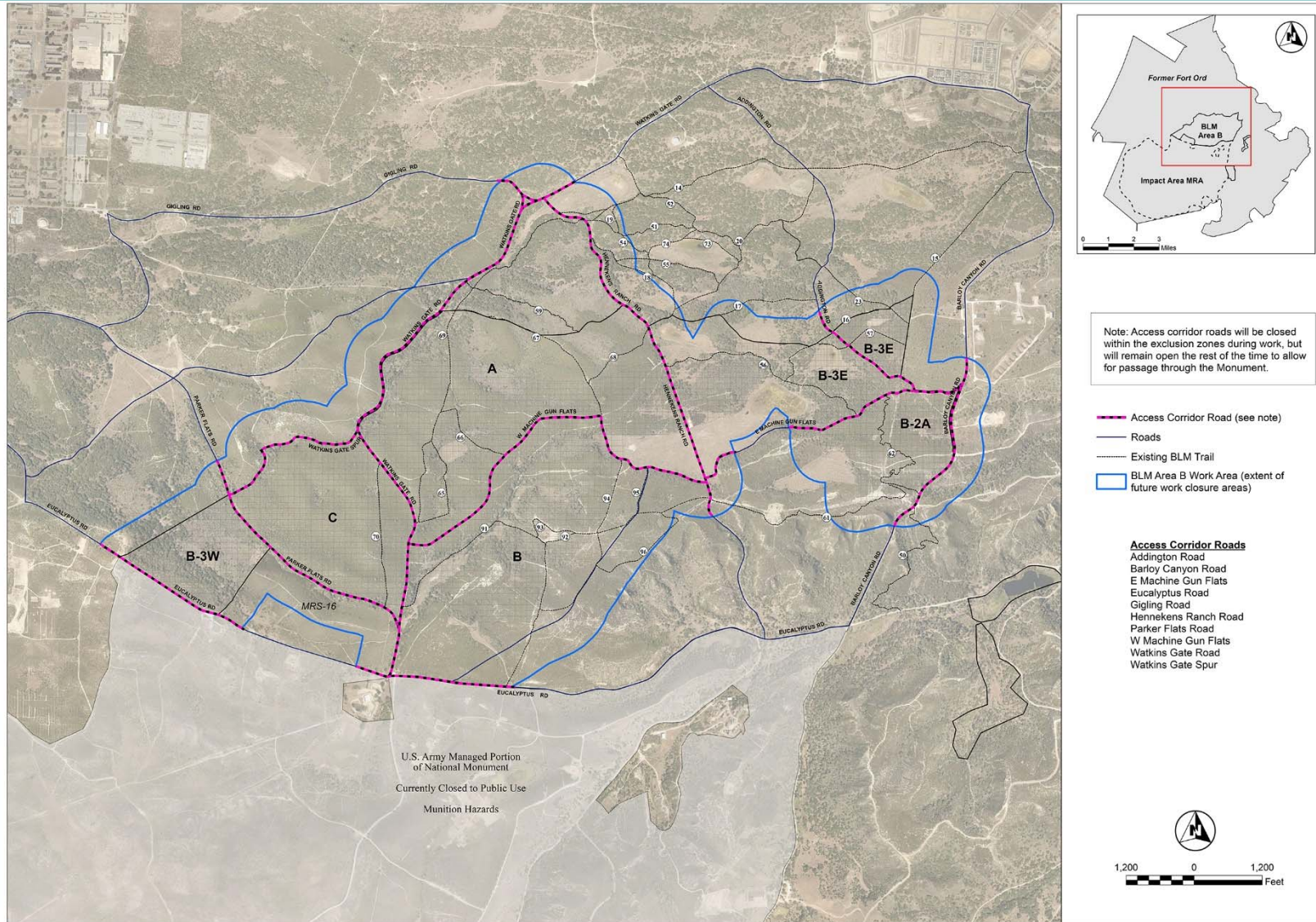


U.S. Army Munitions Cleanup  
Northern Portion of the Fort Ord National Monument

Work Areas B and C Security Plan  
(Burn Work Area)



# Access Corridors



U.S. Army Munitions Cleanup  
Northern Portion of the Fort Ord National Monument

Access Corridor Roads

# Mind The Signs

**NOTICE**

**ROADS AND TRAILS  
TEMPORARILY CLOSED AHEAD**

Fort Ord National Monument  
Munitions Cleanup



For more information:  
U.S. Army 1-800-852-9699  
[www.fortordcleanup.com/programs/blm-area-b/](http://www.fortordcleanup.com/programs/blm-area-b/)

**DANGER PELIGRO**

**EXPLOSIVES AREA**  
KEEP OUT BY ORDER OF THE COMMANDER

**AREA DE EXPLOSIVOS**  
MANTENGASE AFUERA POR ORDEN DEL COMANDANTE

**TRESPASSERS WILL BE PROSECUTED  
INTRUSOS SERAN PROCESADOS**

CA PC 602 (f), (k), (l), (m), (n), (o), (p)  
43 C.F.R. § 8364.1 (d)  
Title 18, U.S.C. Section 1382

**WARNING**  
Roads and Trails  
Temporarily Closed

**Fort Ord National Monument  
Munitions Cleanup**

For More Information:  
U.S. Army 1-800-852-9699  
[www.fortordcleanup.com/programs/blm-area-b/](http://www.fortordcleanup.com/programs/blm-area-b/)

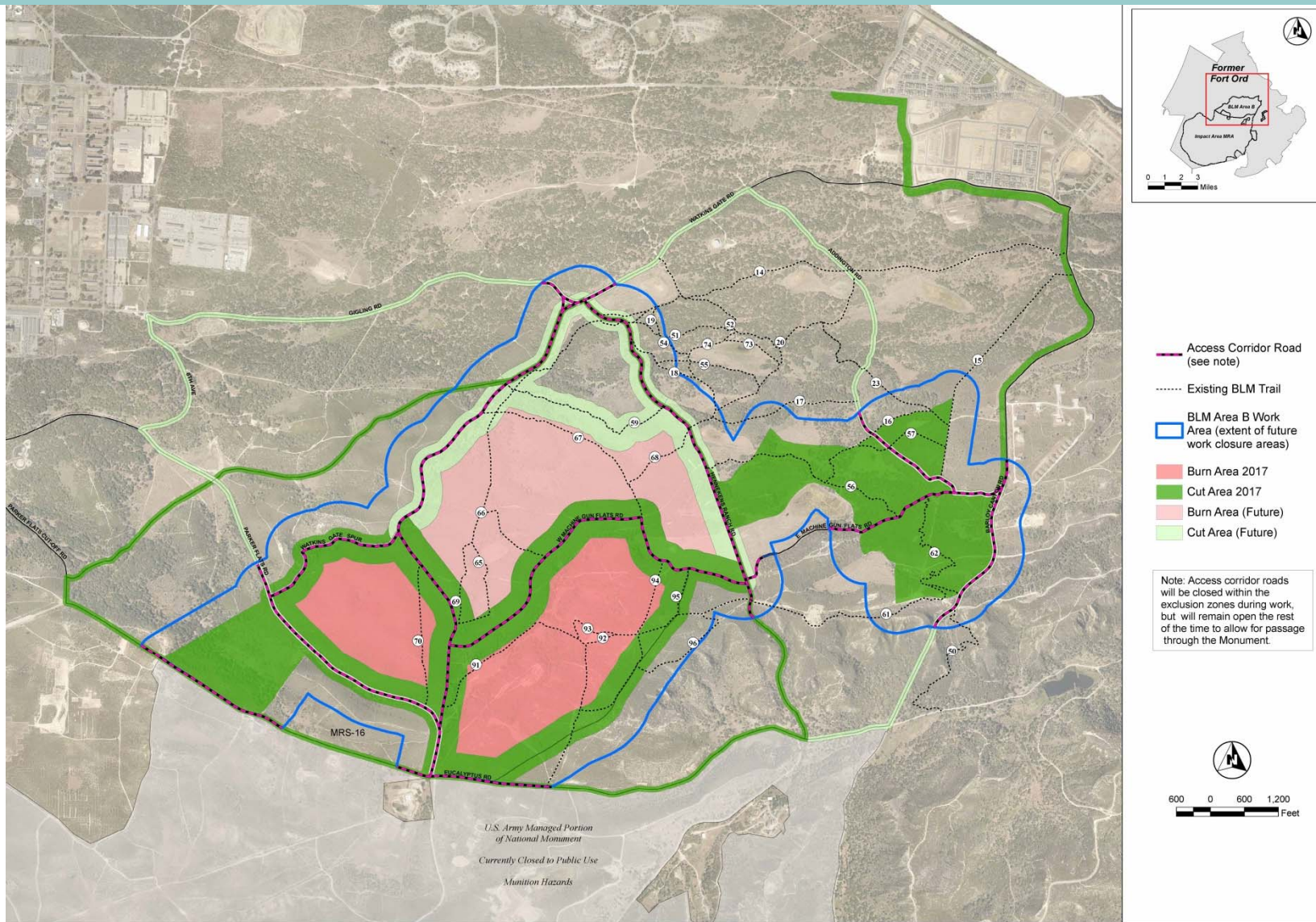


**NO TRESPASSING  
NO TRASPASAR**

CA PC 602 (f), (k), (l), (m), (n), (o), (p)  
43 C.F.R. § 8364.1 (d)  
Title 18, U.S.C. Section 1382



# Cleanup Process Overview



# Where To Find Trail Status

- <http://fortordcleanup.com/programs/blm-area-b/>
  - Trail Status
  - Documents
  - FAQs
  - Fact Sheet
- Project Hotline 1-800-852-9699
- QR code:



# How To Plan Ahead

- <http://fortordcleanup.com/programs/blm-area-b/>

fortordcleanup.com/programs/blm-area-b/

**Fort Ord Cleanup**  
The environmental cleanup of the Former Fort Ord

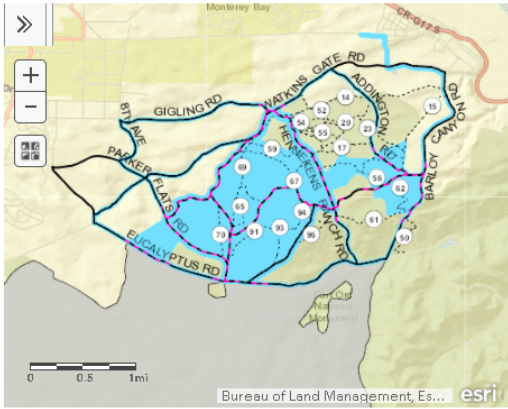
ABOUT NEWS COMMUNITY CLEANUP PROGRAMS DOCUMENTS PROPERTY CONTACT US

**The Record of Decision was signed May 3, 2017. On May 23, 2017 the Army will host a community information meeting about the upcoming work.**

**Existing public access to the Northern portion of the Fort Ord National Monument lands are currently not affected. The following map represents potential trail closures.**

Supporting Documents

- Draft Site-Specific Work Plan, Munitions and Explosives of Concern Remedial Action
- Draft BLM Area B – Units A, B, and C Prescribed Burn Plan




[View larger map](#)

Frequently Asked Questions | Events and News | Prescribed Burns | Contact Army | Fact Sheet



# Questions

- 
- A cyclist wearing a helmet and a backpack is standing next to a large sign. The sign has a corkboard-like background with a list of four questions. A QR code is located in the bottom right corner of the sign. The background shows a grassy field, trees, and mountains under a clear sky.
- Why Munitions Cleanup
  - What to Expect
  - Where to Find Trail Status
  - How to Plan Ahead

